

**Salmon Habitat Protection  
and Restoration Plan  
for  
Water Resource Inventory Area 14,  
Kennedy-Goldsborough**

**Mason Conservation District Lead Entity**

**July 2004**

# Table of Contents

---

Executive Summary .....	1
Chapter One	
The WRIA 14 Vision for Salmon Habitat Protection and Restoration .....	3
Chapter Two	
An Overview of Salmon Stocks and their Status in WRIA 14 .....	4
Chapter Three	
Annual High Priority Approach .....	22
Chapter Four	
Overview of Subbasin/Nearshore Assessments and Priority Habitat Projects and Programs .....	24
Watershed Summary .....	29
<u>Totten Inlet</u>	
County Line Creek.....	30
Kennedy Creek .....	33
Schneider Creek.....	37
<u>Skookum Inlet</u>	
Skookum Creek .....	40
Snodgrass Creek.....	43
<u>Hammersley Inlet</u>	
Gosnell & Mill Creek .....	46
<u>Oakland Bay</u>	
Campbell Creek .....	50
Cranberry Creek .....	53
Deer Creek.....	56
Goldsborough Creek.....	60
Johns Creek .....	63
Malaney Creek.....	66
Shelton Creek.....	69
Uncle John’s Creek.....	72
<u>Pickering Passage</u>	
Pickering Passage Tributaries.....	75
<u>Case Inlet</u>	
Schumocher-Sherwood Creeks.....	78
Chapter Five	
Community Issues and Concerns.....	81

Chapter Six  
Guiding Principles for Project and Program Evaluation and Ranking ..... 86

Chapter Seven  
Salmon Recovery Funding Board Evaluation & Ranking Process ..... 90

Appendix A  
  
Nearshore Excerpts from the draft Chinook and Bull Trout Recovery  
Approach for the South Puget Sound Nearshore ..... 97

Appendix B  
Bibliography..... 104

## Executive Summary

---

The Salmon Habitat Protection and Restoration Plan for WRIA 14 is a comprehensive multi-species approach for developing habitat project lists that lead to restoring and protecting salmon habitat through voluntary projects.

The plan follows a stepwise approach to implements Chapter 77.85 RCW and subsequent guidance from the Salmon Recovery Funding Board. The approach entails:

- ▶ Relying on the best available science to understand the needs of salmon habitat protection and restoration in WRIA 14
- ▶ Developing prioritized projects and programs that follow a logical, sequential approach for sustaining healthy populations of salmon
- ▶ Using a user-friendly project development process that encourages local sponsors to undertake prioritized projects and programs
- ▶ Building community support for salmon habitat project lists

### **Regional Coordination**

Members of the LE have partnered with others in the South Sound to develop the regional recovery chapter for Puget Sound Chinook, to be adopted by NOAA Fisheries through the Shared Strategy for Puget Sound. The geographic area encompassed by this broader group, the South Sound Salmon Sustainability group (SSSS), is from the Narrows Bridge south. Chinook are known to take refuge and forage in the inlets throughout South Puget Sound, while few venture into the freshwater systems of WRIA 14. Therefore the intent of that recovery chapter is to capture the needs and identify the high-priority areas for Chinook within the nearshore environment of WRIA's 13 and 14, leaving the freshwater component of habitat recovery to the LE at this time. This LE strategy document has adopted the priorities of the regional plan for highlighting nearshore needs. The information within the chapter has been developed with members of the LE and applies to the geographic areas it encompasses. This LE strategy document serves as the freshwater component of the habitat recovery plan while the chapter prepared for Shared Strategy functions as the nearshore habitat recovery piece. The LE will continue to work with this group as it embarks on the next step, to broaden the focus of recovery beyond listed Chinook to include all species. This takes a proactive stance, one that will work to prevent the listing of Coho, whose numbers have been in decline, and work to ensure the continued success of chum, whose runs have been very strong.

This plan coordinates the efforts of the nearshore recovery group with the habitat protection and restoration projects recommended for the freshwater. While the entirety of the LE area is not at this time incorporated into the regional recovery effort, the

recommendations for freshwater and nearshore actions are interchangeable within each plan. Both work together to create a step-wise approach to habitat recovery in South Puget Sound.

## **-Introduction-**

The Salmon Habitat Protection and Restoration Plan for Water Resource Inventory Area 14 – Kennedy / Goldsborough identifies and prioritizes projects that protect and restore habitat for salmonids that occur in the marine and freshwater environments of Water Resource Inventory Area (WRIA) 14. The strategy is intended to focus freshwater restoration efforts towards the benefit of Coho salmon, which are in a downward trend in South Puget Sound, and preservation of freshwater habitats for the benefit of Coho and chum salmon. Chum salmon in South Puget Sound are healthy and it is the WRIA 14 Habitat Workgroup's intent to sustain these healthy populations.

This strategy document was developed by the WRIA 14 Lead Entity Habitat Workgroup as a requirement by the Washington State Salmon Recovery Funding Board (SRFB) to guide identification, development, prioritization, and sequencing of habitat projects for the benefit of salmonids in WRIA 14. This product is intended to be used by project sponsors as a tool for the development of habitat restoration/preservation projects in WRIA 14 for submittal to the SRFB funding process. Although the main intent of this strategy is for SRFB eligible projects, it may also be useful for the development and rating of salmonid habitat projects submitted to funding sources other than SRFB.

Local citizens and salmon interest groups, area municipalities, the Squaxin Tribe and WA State Fish and Wildlife (WDFW) developed this plan through the coordination of the WRIA 14 lead entity, Mason Conservation District.

### **Purpose**

The primary purpose of the Plan is to guide habitat protection and restoration actions through their development and ranking for Salmon Funding Recovery Board funding. The Plan serves to document scientific and community priorities for habitat protection and restoration efforts. It functions as a working document to maintain record of past local restoration and protection activities and summaries of scientific studies based on watershed and salmon habitat information.

The Plan also should inform other local priorities and project development using funding sources other than SRFB. This strategy puts strong value in supporting area-wide restoration and conservation activities because it is essential to building strong community support for all habitat recovery programs. The watershed summaries and history of past restoration efforts should provide scientific support for local voluntary projects in non-SRFB priority areas. All projects that maintain or restore ecosystem function are valued in this strategy.

## **Vision**

We envision natural watershed processes in the freshwater and marine environments of WRIA 14 that preserve or enhance biologically diverse runs of salmon capable of self-sustaining natural reproduction. We will achieve this by implementing strategic actions to maximize the productive capacity of the habitat.

We envision a community that supports these efforts through land-use and development choices that emphasize naturally functioning aquatic systems. We will do this by working with local partners to provide outreach and education information to the public in many different forms to reach and involve the broadest possible segments of the population.

The outcomes we intend to achieve through our efforts are:

- A process to rank and coordinate SRFB projects
- Integration of this salmon habitat restoration and protection plan into larger watershed plans and the larger South Puget Sound Salmon Recovery
- Increased public awareness of salmon habitat needs
- Increased predictability of success when applying for project funding
- Linkage of co-managers
- Renewed funding (need more explanation here)
- Building a positive reputation and strong relationships between the community and government organizations
- The full participation of citizens in restoring and protecting salmon habitat
- Maintaining and building momentum for salmon recovery
- Provide habitat conditions that support historical salmonid distributions (The Deschutes River is an exception because of the permanent fish ladder allowing fish access and the amount of habitat for potential fish production)

## **Regional Perspective**

Members of the LE have partnered with others in the South Sound to develop the regional recovery chapter for Puget Sound Chinook, to be adopted by NOAA Fisheries through the Shared Strategy for Puget Sound. The geographic area encompassed by this broader group, the South Sound Salmon Sustainability group (SSSS), is from the Narrows Bridge south. Chinook are known to take refuge and forage in the inlets throughout South Puget Sound, while few venture into the freshwater systems of WRIA 14. Therefore the intent of that recovery chapter is to capture the needs and identify the high-priority areas for Chinook within the nearshore environment of WRIA's 13 and 14, leaving the freshwater component of habitat recovery to the LE at this time. This document has adopted the priorities of the regional plan for highlighting nearshore needs. The LE will continue to work with this group as it embarks on the next step, to broaden the focus of recovery beyond listed Chinook to include all species. This takes a proactive stance, one that will work to prevent the listing of Coho, whose numbers have

been in decline, and work to ensure the continued success of chum, whose runs have been very strong.

## **Constraints**

### **Financial constraints**

Restoration and preservation dollars are a limited commodity, with many needs present throughout the state.

### **Willingness of the land owner to participate in recovery efforts**

Several of our project sponsors are non-profits that work directly with landowners, attempting to make strong local contacts and engage the community in habitat recovery efforts. As these groups are grant funded, the amount of time that can be spent on outreach is limited. Their work, in tandem with that of many others, attempts to create an atmosphere of willingness amongst private landowners. Understanding that some of the most needed projects are on land where permission to access has been denied, we evaluate projects based upon their strategic nature and also their opportunity, as there are occasions when a landowner becomes cooperative and a long-shot project becomes on that must happen now.

### **Lack of knowledge**

There are many things we don't know that would help us in ranking and project development: potential salmon populations (carrying capacity), stream conditions, biological processes, spatial extent of stock etc... These are priority data gaps.

## **-Strategic goals-**

1. Protect habitat through conservation easements and acquisition where the habitat is intact
2. Restore functions in areas where natural processes can be recovered, not just symptoms treated
3. Address gaps in our knowledge of fish populations, fish use, and condition of natural processes
4. Give priority to projects that directly benefit high priority salmonid stocks
5. Give priority to intact watersheds

## **Conceptual approach**

The conceptual approach to this plan is to develop projects with the greatest community support and likelihood of success in priority areas containing priority species.

Support: The biggest constraints are opportunity and money. Many projects opportunities are on private land, that require participation and monetary match



from private citizens. Developing relationships with private landowners takes time, but the rewards are many-fold. It increases awareness, encourages advocacy, provides a sense of ownership and pride for those participating. Opportunities to work with private landowners must take priority because of this effort.

Projects on public land require political support gained from public support. This requires momentum from outreach activities, etc. Opportunities are created through a string of effort, or convergence.

Likelihood of success: Can't jeopardize effort on projects with lots of barriers to success. Likelihood success in getting the project through development and funding (not certainty that fish will benefit based on BAS). This plan is about results, getting things done.

### **Principles to Guide the Strategy**

1. The strategy uses best available scientific information.
2. The strategy incorporates an understanding of local community interests.
3. The strategy addresses habitat needs in sequential order based on salmonid stock status and geographic area priorities.

Logical project sequencing will also be implemented to maximize project benefit (resource/financial) and not negate previously implemented projects.

### **WRIA-wide Stressors**

Across the watersheds of WRIA 14, the shorelines are under tremendous pressure from development and many have been developed, impacting the functionality of the habitat. The freshwater streams are low gradient with historically numerous wetlands. In many cases, these wetlands have been dredged and converted into man-made lakes where communities now surround and recreate. This action particularly impacts Coho and cutthroat. The inlets possess numerous small, independent tributaries to Puget Sound and in many cases, these streams have blocking culverts preventing access. Studies suggest that this is again particularly negative for Coho. Portions of the WRIA are void of LWD, and disconnected from their floodplains, making many of them incised in numerous places. This inhibits natural gravel sorting, limiting spawning habitat for salmon. Pools and riffles are limited as well due to the lack of LWD, with many of the streams having more runs. Urbanization is a factor on some of these creeks, with additional factors being agriculture and forestry. Commercial timber is a dominant feature throughout the watersheds of WRIA 14, which bring with it long-standing positives but also some negatives as some areas are harvested and occasionally converted into housing developments.

## **Principles to Guide Project Development, Evaluation and Ranking**

The WRIA 14 Lead Entity Technical Committee adopted a series of guiding principles for evaluating and ranking projects and programs for inclusion on Habitat Project Lists, which it submits to the Salmon Recovery Funding (SRF) Board for potential funding. These guiding principles are also useful in evaluating applications to other grant funding programs that require the endorsement of the Lead Entity.

The guiding principles that follow below blend the integration of science-based protection and recovery priorities with community values. While it is not necessary for all projects to display every one of these principles, each will play a consideration within a formal ranking process.

### **The project or program achieves optimum cost benefit.**

Project costs are well within the range of previous similar projects. Resources are limited and competition with other WRIAs for funding is high. Therefore, projects must demonstrate a reasonable cost/benefit ratio and be within scale with other projects proposed within the WRIA 14.

### **The project or program protects or restores natural stream functions.**

#### Protection

Protection effort in WRIA 14 will focus on areas of functional habitat that have a high threat of development or land use changes that will deleteriously impact and/or have the potential to lead to aquatic habitat degradation. Protection projects will conserve critical aquatic habitats and/or landscape features that directly influence the natural processes within a watershed/marine shoreline. These efforts will also target key habitat that provides the most benefit to salmonids. Restoration of vital habitat functions may also be a component of a protection project.

#### Restoration

Restoration efforts in WRIA 14 will focus to restore the natural watershed functions. These efforts will take place in the freshwater watersheds and marine shorelines where it is most attainable to successfully restore the natural processes to benefit salmonids.

Potential restoration areas within WRIA 14 will include those watersheds systems that have a greater potential to restore habitat functions. Restoration efforts will address the problems impacting the natural processes rather than their symptoms.

## **Species and Geographic Area Priorities for Salmon Recovery Funding Board Funding**

**Table 1.** WRIA 14 salmonid stocks and their status.

Species	Stock	Origin	Production	Status	priority
Bull trout	Immigrant juvenile	native	wild	critical - ESA	X
Chinook	Immigrant juvenile	native	wild	critical - ESA	X
Chinook	South Sound Tributary	hatchery	hatchery	not rated	
Chum, summer	Hammersley Inlet	native	wild	Healthy	x
Chum, fall	Totten Inlet	native	wild	Healthy	x
Chum, fall	Skookum Inlet	mixed	wild	Healthy	x
Chum, fall	Upper Skookum Cr.	native	wild	Healthy	x
Chum, fall	Johns/Mill Cr.	mixed	wild	Healthy	x
Chum, fall	Goldsborough/Shelton Cr.	native	wild	depressed	x
Chum, summer	Case Inlet	native	wild	Healthy	x
Chum, fall	Case Inlet	native	wild	Healthy	x
Coho	Deep South Sound	mixed	composite	healthy (depressed)	<b>X</b>
Pink	Immigrant juvenile	native	wild	??	
Steelhead, winter	Totten Inlet	native	wild	Unknown	
Steelhead, winter	Hammersley Inlet	native	wild	Unknown	
Steelhead, winter	Case Inlet	native	wild	unknown	
Cutthroat	Western South Sound	mixed	wild	Unknown	

**The project or program considers all stocks and life stages.**

Subbasins and marine shorelines having restoration potential must incorporate habitat functions for all life history phases, which include spawning, rearing, and migration.

WRIA 14 gives strong consideration to projects that benefit salmonids listed under the Endangered Species Act and those ranked as critical or depressed under SaSI. With the declining Coho populations and risk of ESA listing, Coho are a priority stock for both restoration and protection. This headwater species is dependent upon the freshwater for major portions of its lifestages for spawning adults and rearing for juveniles as they spend up to two years in the streams before out-migrating to the marine waters it remains committed to its vision of a multi-species approach.

Additionally, to ensure the continued health of chum runs within South Sound, chum are a priority for restoration and preservation activities.

**The project or program increases the potential for natural productivity.**

The long-term health of salmonids in WRIA 14 depends on self-sustaining salmon reproducing at sustainable levels. Ultimately, successful projects must provide a direct or indirect link to an increase in salmon numbers.

**The project or program has the potential for long-term success.**

Projects and programs must demonstrate a certainty of success by relying on proven best available science and best management practices in their design and implementation.

There must also be a clear commitment towards monitoring and maintenance of a project or program to guarantee long-term duration of the benefit to salmonids.

Adaptive management entails relying on scientific methods to test the results of a project or program so that adjustments can happen appropriately to provide the greatest opportunity for project success. Good projects and programs employ a strong adaptive management approach within its design, along with the capacity to accommodate the need for change when necessary.

**The project or program addresses priority data gaps.**

The limiting factors analysis clearly communicates the breadth of information still missing about existing conditions in WRIA 14 subbasins. This prevents biologists and communities alike from making the best decisions that adequately address the habitat needs in a logical, prescriptive, and efficient manner.

WRIA 14 encourages projects and programs that address information gaps identified as “High Priority Projects and Programs” within individual subbasins.

**The project or program capitalizes on site-specific opportunities.**

Habitat Project Lists submitted for SRF Board review and funding normally reflect the Top High Priority Projects and Program Strategy. However, there are times when the exception to this rule makes sense for the WRIA as a whole.

The WRIA will endorse high priority projects within a subbasin that does not make the High Priority Projects and Program Strategy when an “opportunistic” event arises. However, the opportunistic event must still be scientifically sound and approved by the Technical Advisory Group and Citizen Advisory Committee for submittal to the SRFB.

**-Community Values-**

Although a salmon habitat protection and restoration project or program must pass a review regarding its technical merits, simultaneously it must deal with community issues and concerns in an effective and appropriate manner.

There are areas throughout the LE that present pockets of opportunity for outreach, places that have historically been difficult to perform restoration activities but could

house the keystone landowner that is pivotal for recovery of a given system. The known areas are, but not limited to: shoreline landowners; agricultural landowners; landowners along lower Gosnell creek; and landowners along upper Malaney creek. Forestry landowners, both large and small are becoming increasingly cooperative, likely due to the grant opportunities offered through the Family Forest Fish Passage Program (FFFPP). Projects that address concerns and incorporate outreach in these areas will be given priority during the ranking process.

The LE encourages and supports projects that have the opportunity to incorporate an educational element to some extent, whether it be active or indirect. These opportunities are important to share information to the community about why salmon habitat protection and restoration is crucial.

Actions incorporated into projects that provide opportunities for more effective education are:

- ▶ Publicizing good stewardship practices and actions
- ▶ Getting the word out about salmon habitat recovery and restoration efforts through a website, educational signs, radio ads, written information distributed in high traffic areas, public access TV shows, and interpretive trails
- ▶ Giving presentations before community groups during and after completion of projects

## **-South Puget Sound Area Description-**

WRIA 14 lies within the South Puget Sound, a broad, low-lying region situated between the Cascade mountain range to the east and the Olympic Mountains to the west. For discussion purposes within this document, South Puget Sound includes the marine waters located south of the Tacoma Narrows Bridge. The area is dominated by numerous freshwater streams and dissected by seven shallow salt-water inlets comprising 394 square kilometers (152 mi<sup>2</sup>). From north to south, they consist of: Carr Inlet; Henderson Inlet; Budd Inlet; Eld Inlet; Totten / Little Skookum Inlet; Oakland Bay / Hammersley Inlet; and Case Inlet.

These blind-end inlets present a unique set of physical, chemical and biological interactions. Because of their depth and closed nature, water does not mix or flush nutrient inputs well, resulting in a greater amount of biological productivity and diversity within these tidal inlets. A downside of this decreased dilution is an increased risk of pollutant concentration from land derived sediments, which can result in low dissolved oxygen levels. The shallow, still water nature of the inlets, particularly Budd Inlet,

make them susceptible to episodic plankton bloom which results in further oxygen depletion.

The intertidal region of South Puget Sound experiences twice-daily tide exchanges that expose large sand or mud flats, emergent salt marshes and beaches in estuaries, deltas and along shorelines. The mud and sand flats are typically devoid of emergent vegetation, but support eelgrass and benthic invertebrates that are essential food for higher order organisms. The emergent salt marsh has plants such as *Carex*, *Scirpus*, *Salicornia*, *Triglochin*, and *Distichlis*, among others.

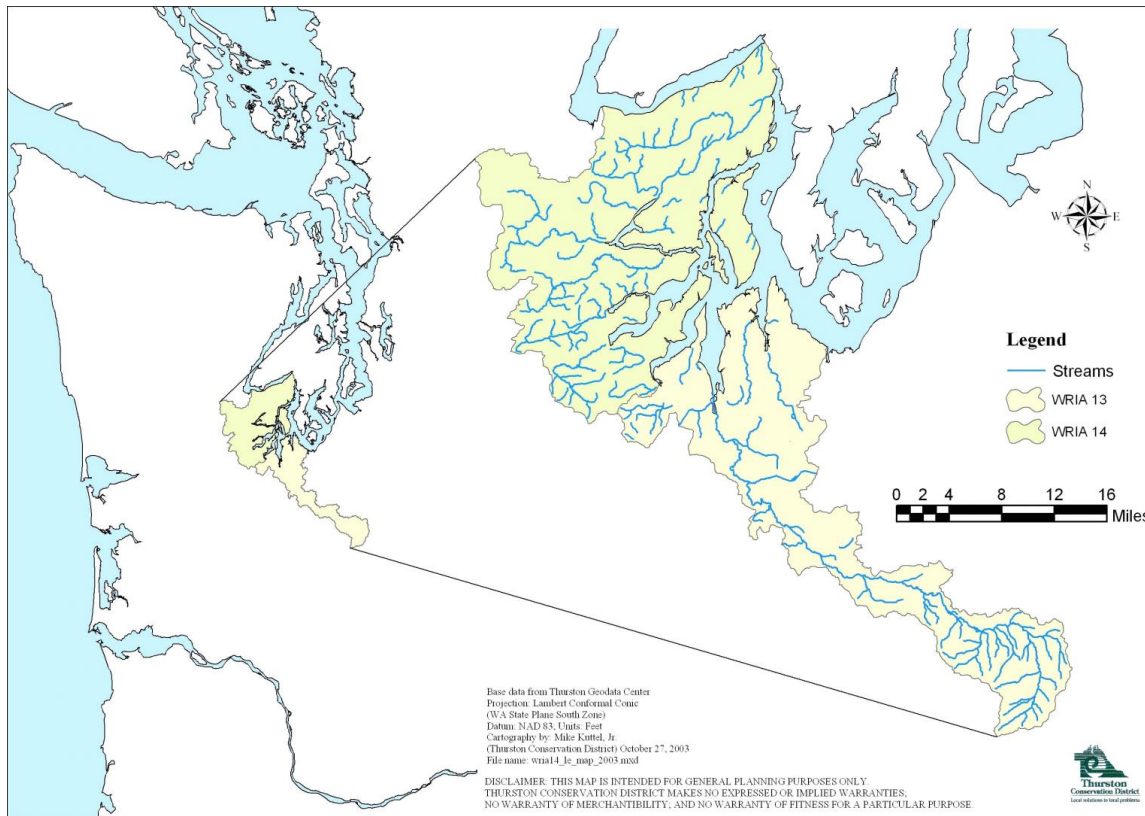
Salinity, substrate texture and the frequency and duration of floods govern these highly productive habitats. They also provide critical spawning habitat for many species of fish including salmonids and the forage fish on which they depend. The flat, sandy areas of the nearshore are also home to flounders, shrimp and worms, as well as seaweed beds that provide food and hiding places for millions of other creatures integral to the South Puget Sound food web. These distinct and highly productive intertidal zones provide critical habitat for many animal and fish species.

The South Puget Sound area is comprised of five WRIAs:

- WRIA 11 – Nisqually
- WRIA 12 – Chambers-Clover
- WRIA 13 – Deschutes
- WRIA 14 – Kennedy-Goldsborough
- WRIA 15 – Kitsap

The salmonid stocks of South Puget Sound spawn and rear across these boundaries.

WRIA 13 (Deschutes) is adjacent to WRIA 14 (Kennedy-Goldsborough) to the west, WRIA 12 (Nisqually) to the east, and WRIA 15 (Kitsap) to the north. The nearshore portions of WRIA 13 are geographically similar to WRIA 14.



## Significance to Salmonids

South Sound salmonid stocks are identified by their specificity to a particular geographic area (and genetic information). With the exception of Deep South Sound Tributary coho, which is a mixed stock with a broad geographic range, stocks are identified by their relationship to large rivers or to blind-end inlets. This strategy considers the stocks specificity to these areas, that is, it considers the relationship between streams discharging to a specific inlet and the relationship between these streams and the adjacent nearshore habitat at its mouth. Conceptually, this is similar to the relationship of numerous tributaries of a larger river system.

The South Puget Sound is a significant spawning and rearing area for many salmonid and forage fish species. The nutrient-rich waters are ideal forage areas particularly for estuary-dependent ones such as Chinook, Chum and cutthroat. The shallow, inter-tidal areas provide optimal rearing conditions for these species, including vegetated cover and abundant prey.

In addition to the widely distributed Deep South Sound Tributary coho, several other species are of some significance to this region. Chum salmon spawn extensively in WRIA 14 and the western portion of WRIA 13. Several runs of steelhead are also observed in the small drainages of this area. Resident cutthroat are found in all but the smallest drainages.

The Nisqually and the Deschutes rivers are the largest rivers in the South Puget Sound. The two major river systems are unique to each other in that the Deschutes did not historically have native salmon runs because the falls in Tumwater acted as a natural barrier to upstream migration. Artificial runs of coho and chinook, have been established since the 1950's by the WDFW hatchery program.

Forage fish such as sand lance, surf smelt and pacific herring use the sandy beaches extensively for spawning and forage. The abundance of forage fishes in the South Puget Sound are known to attract juvenile chinook from waters as far north as the Green River. The health of the shorelines in the South Sound is significant not only to local fish runs but also to salmonid species throughout the greater Puget Sound.

### **Data Gaps**

Shoreline health and forage fish health are significant unknowns in the South Puget Sound. Current nearshore studies by Herrera and Anchor are assessing the distribution and abundance of these forage species. Understanding forage fish and their habitat is critical to understanding how to recover salmonid populations in this area.

### **Geographic Priorities**

Nearshore areas throughout South Puget Sound have been prioritized by the South Sound Salmon Sustainability (SSSS) group during the development of the recovery chapter for Shared Strategy for Puget Sound. The LE has adopted these priorities. The information within the chapter has been developed with members of the LE and apply to the geographic areas it encompasses. This strategy document serves as the freshwater component of the habitat recovery plan while the chapter prepared for Shared Strategy functions as the nearshore habitat recovery piece. Both work together to create a step-wise approach to habitat recovery in South Puget Sound.

### **WRIA 14: Kennedy / Goldsborough Description**

The Kennedy-Goldsborough Basin (WRIA 14) covers about 381 square miles of southwest Puget Sound ([Map 1](#)). The area is drained by many small independent streams; no major river system is present. Streams generally flow north and east from rolling hills located between the inlets of southern Puget Sound and the Olympic Mountains to the north. One hundred thirty-nine independent streams, traversing approximately 240 linear miles have been identified. Inlets and mudflats deposited at stream confluences provide a variety of marine habitats. Slow tidal interchange within the long, enclosed water bodies of Eld Inlet and Mud Bay, Totten Inlet and Oyster Bay, Skookum Inlet, Hammersley Inlet and Oakland Bay, and upper Case Inlet and North Bay provides nutrient enriched waters at stream outlets. Streams are generally lowland types with headwaters originating from springs, surface water drainage, wetlands, beaver ponds, or small lakes. Upper watersheds are typically moderately to heavily forested with large acreages of second and third growth coniferous trees. Most streams originate in steep ravines, gradually transition to broad valley bottoms dominated by



alder and brush, then flow through tide flats. Rural and urban development are usually associated with the lower portions of streams near salt water bays.

The relatively small size of the Lead Entity (LE) area presents a unique challenge: to define priority areas without selecting everything and choose priority stocks while acknowledging non-native and native, healthy and endangered stocks all utilize the freshwater and nearshore areas. Additionally, realizing that opportunities to work with private landowners limit the ability to perform projects, making it harder to develop projects if small priority areas are defined. Therefore, we must balance opportunity with the size of priority area.

**Significance to Salmon**

The freshwater systems in WRIA 14 support five native species of salmon: Chinook, Coho, chum, cutthroat, and steelhead. In addition to these species, the nearshore areas support native Chinook and bull trout that immigrate from other areas of Puget Sound. Sherwood creek historically supported a run of sockeye salmon that have been extirpated from the system.

Habitat along the nearshore and in pocket estuaries that dot the inlets is especially significant for estuary dependent species such as Chinook, Chum and cutthroat juveniles that feed upon the forage fish that spawn along the beaches. Similarly, pool habitat in smaller streams is critical for over-wintering coho and resident fish.

The Salmon and Steelhead Inventory (SaSI) status of these species within WRIA 14 is listed in Table 1. The condition of WRIA 14 stocks varies widely and several are unknown. The most notable stocks are the South Sound Tributary Coho stock and the Goldsborough / Shelton Creek fall chum run. The Coho stock is at risk of being listed as depressed if a continuing decline in returns is not reversed in the next several years and the chum run on Goldsborough and Shelton creeks is depressed. The status of steelhead and cutthroat stocks throughout WRIA 14 are unknown, while many of the chum runs are healthy. The strategy focuses its efforts on maintaining the health of the chum runs while returning the faltering Coho runs from the brink of ESA-listing.

Within the saltwater inlets Chinook and bull trout from Northern Puget Sound rear and forage. Puget Sound Chinook and Bull Trout are federally listed as endangered species.

**Table 2.** WRIA 14 salmonid stocks and their status.

Species	Stock	Origin	Production	Status	Priority
Bull trout	Immigrant juvenile	native	Wild	critical - ESA	x
Chinook	Immigrant juvenile	native	Wild	critical - ESA	x
Chinook	South Sound Tributary	hatchery	hatchery	not rated	

Chum, summer	Hammersley Inlet	native	Wild	Healthy	X
Chum, fall	Totten Inlet	native	Wild	Healthy	X
Chum, fall	Skookum Inlet	mixed	Wild	Healthy	X
Chum, fall	Upper Skookum Cr.	native	Wild	Healthy	X
Chum, fall	Johns/Mill Cr.	mixed	wild	Healthy	X
Chum, fall	Goldsborough/Shelton Cr.	native	wild	depressed	X
Chum, summer	Case Inlet	native	wild	Healthy	X
Chum, fall	Case Inlet	native	wild	Healthy	X
Coho	Deep South Sound	mixed	composite	healthy (depressed)	<b>X</b>
Cutthroat	Western South Sound	native	wild	Unknown	
Pink	Immigrant juvenile	native	wild	??	
Steelhead, winter	Totten Inlet	native	wild	Unknown	
Steelhead, winter	Hammersley Inlet	native	wild	Unknown	
Steelhead, winter	Case Inlet	native	wild	unknown	
Cutthroat	Western South Sound	mixed	wild	Unknown	

Deep South Sound Coho inhabit the broadest and most diverse geographical extent. Their range spans across more than 212 miles of stream habitat, 39 miles (18%) of which are in WRIA 13 (Table xx). A significant proportion of coho's freshwater habitat exists in WRIA 14 and 15, having 52 and 29% of the streams, respectively. Specificity of this broad ranging stock to WRIA 14 inlets is a factor in this strategy; while there is good habitat elsewhere in the South Sound, preserving local sub-populations of this stock is an important concern.

**Table 3.** Number of streams and stream miles of the Deep South Sound Tribes coho habitat.

Coho habitat area	Number of streams*	Total stream miles*	% of total stream miles
WRIA 13	25	39	18.4 %
WRIA 14	80	111	52.4 %
WRIA 15	45	62	29.2 %
<b>Total</b>	<b>150</b>	<b>212</b>	<b>100 %</b>

\*Data from LFA (WRIA 13), LE Strategy (WRIA 14), and WDFW SalmonScape map (WRIA 15).

Coho runs have been in decline in recent years and are considered a species of concern (SaSI, 2002) if their returning numbers don't increase. Therefore it is the intent of the WRIA 14 LE to focus much of our restoration and preservation efforts towards restoring these runs to the extent of our purview.

**Geographic / Project Priorities**

As a general approach, lowland freshwater habitat suitable for chum spawning is a priority for protection and restoration as the chum runs within WRIA 14 are healthy and maintaining that health is a priority.

With the declining Coho populations, Coho are a priority stock for both restoration and protection. This headwater species is dependent upon the freshwater for major portions of its lifestages for spawning adults and rearing for juveniles as they spend up to two years in the streams before out-migrating to the marine waters.

In order to better evaluate habitat conditions in WRIA 14 a strong priority will be given to address data gaps in both freshwater and marine shoreline areas.

The Co-managers (WDFW, Squaxin Island Tribe) have recently developed a stream ranking model for the South Sound (2005), based on basin size and intactness and species use, among other parameters (Table 4). Detailed explanation of the model can be found in Appendix B. While this ranking identifies the largest healthiest streams capable of producing the most fish, using the ranking in the strategy is not as simple as limiting projects to these "key streams". This strategy considers the output of the ranking, but more significantly, it considers needs of specific stocks within their specific geographic range as the main framework to develop priorities.

**Table 4.** Stream ranking using the Co-manager's model, as adopted by the LE.

<b>GENERAL STREAM PRIORITY</b>	<b>Tier</b>		
	<b>A</b>	<b>B</b>	<b>C</b>
	Cranberry	Campbell	Pickering Passage Tribs
	Deer	County Line	Shelton
	Goldsborough	Hiawata	Uncle Johns
	Gosnell / Mill	Lynch	
	Johns	Malaney	
	Kennedy	Schneider	
	Schumocher / Sherwood	Snodgrass	
	Skookum		

## **Data Gaps**

Gathering an accurate portrait of WRIA 14 systems, including the upper reaches of fish distribution of known streams is a priority to ensure proper protection is allotted. Unnamed streams and tributaries that are unmapped and therefore unprotected from existing regulations are a significant portion of the existing data gap within the entire WRIA.

- In order to better evaluate habitat conditions in WRIA 14 a high priority will be given to address data gaps in both freshwater and marine shoreline areas.

## **Human-Induced Stressors in the Nearshore**

In South Puget Sound, human activities have dramatically disrupted the function of many natural processes. These disruptions, termed “human-based stressors,” change habitat, and ultimately, the ecosystem that Chinook and bull trout have adapted to through evolutionary development. On a temporal scale, many of these human-induced stressors have been sudden, creating significant impacts that have led to declines in the viability of both species (PSNERP 2003).

Thus, the focal point of recovery efforts is to restore those natural processes that have experienced degradation through human activities.

The SSSS identified twelve major human-induced stressors on natural processes specific to South Puget Sound. These are:

- Shoreline armoring
- Overwater structures
- Ramps
- Stormwater/Wastewater
- Landfill below the mean higher high water line
- Riparian loss
- Wetland and estuarine modification
- Input of toxic components
- Predation
- Boat traffic
- Invasive species
- Shellfish aquaculture

While this list is not exhaustive of all human-induced stressors, it does reflect those with the most significant impact on natural processes and the greatest prevalence throughout all of South Puget Sound.

Using the individual maps of priority sites below, please note: Projects of any scale completed in the priority areas will provide a significant benefit to salmonids. It is

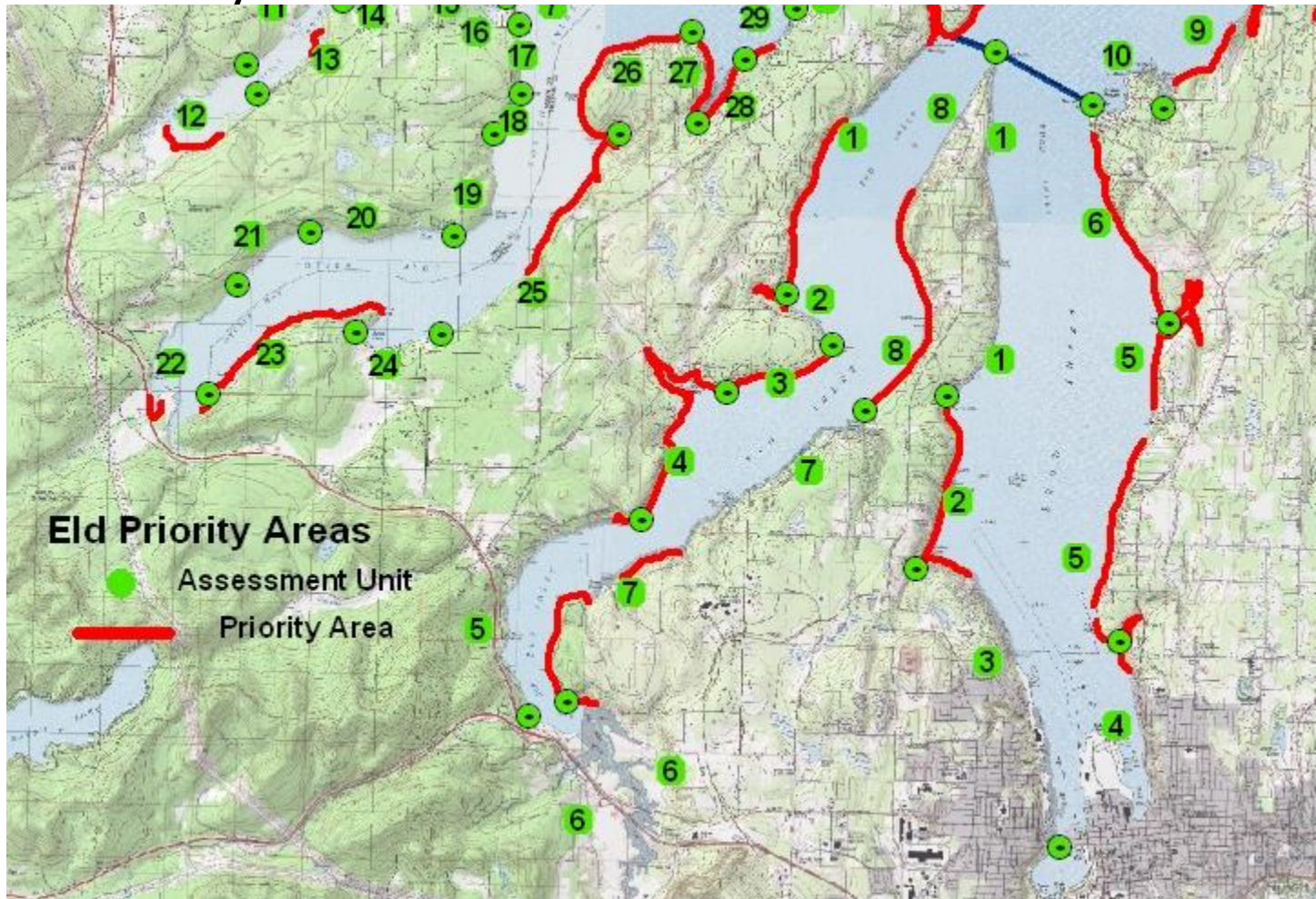
important to note, however, that this does not dismiss the need for projects in non-high priority areas. While small-scale projects in non-high priority areas will likely deliver minimal benefit to salmonids, projects of a much larger scale can result in a positive, cumulative impact towards recovery.

### **Individual Inlet Description**

#### **Eld Inlet**

The Eld Inlet Subbasin drains about 20 square miles, not including McLane and Swift Creeks which are in WRIA 13. Perry Creek is the southern most stream in WRIA 14. The stream originates in several valleys along State Route 8 and flows 4.3 miles to Mud Bay. The mouth is characterized by extensive marshes and mud flats. Marine shorelines, mud flats, and estuarine habitat support production of shellfish, marine fish, and anadromous fish.

## Eld Inlet Priority Nearshore Sites



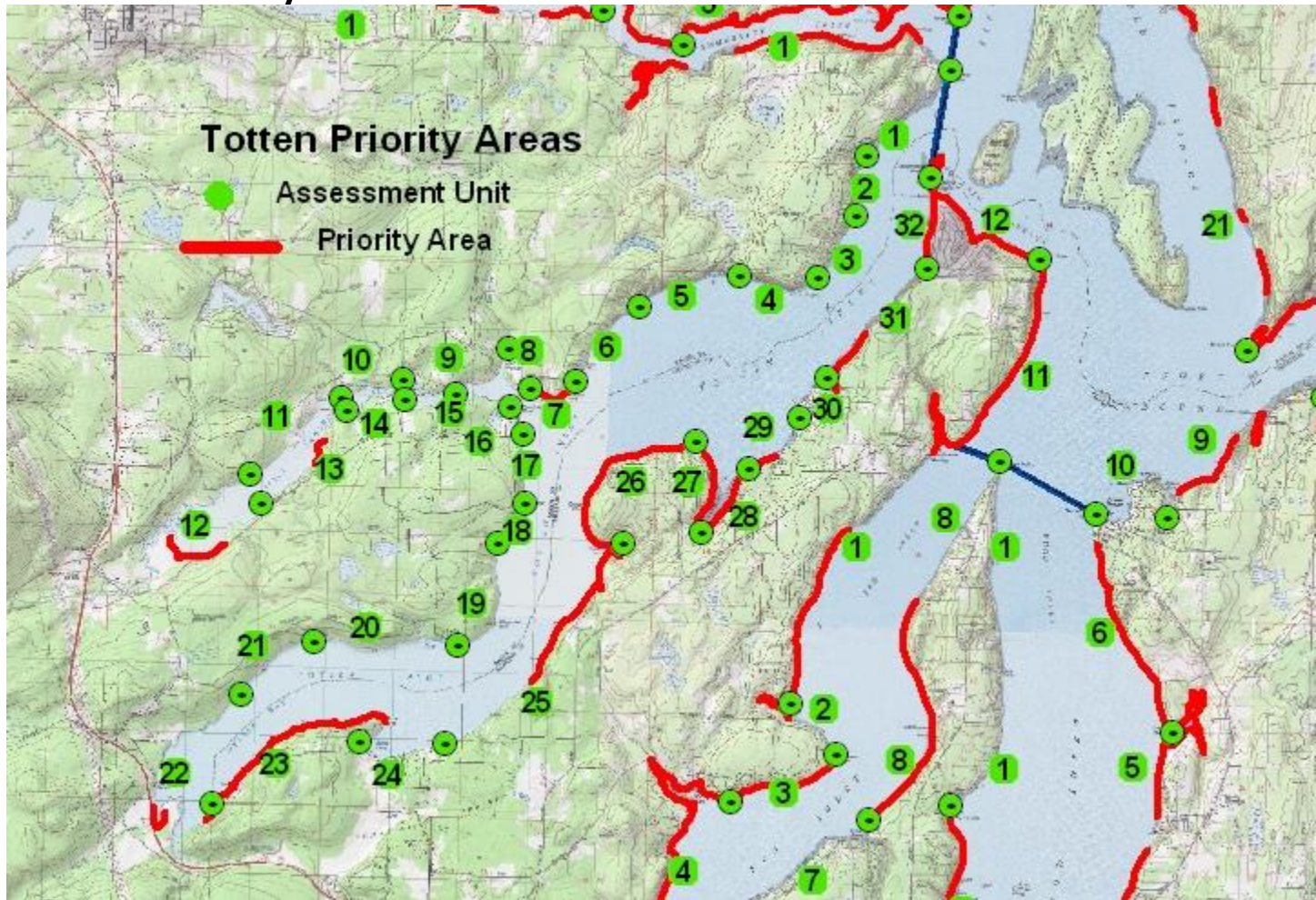
### Totten / Little Skookum Inlet

The Totten/Little Skookum Inlet Subbasin drains 80 square miles. Commercial forestland covers about 70% of the area. Rural/agricultural land covers 28%. This includes woodlots (13%), rural residential (10%), and pastureland (4%). Urban residential development (more than one home per 1.5 acres) is a small land use. Most of this development is concentrated along shorelines, including Summit Lake, Fawn Lake and the inlets. Commercial and industrial property is concentrated near Kamilche, Taylor Town and Griffin (Soil Conservation Service et al. 1988). Aquaculture is centered in Oyster Bay and Little Skookum Inlet. Tidelands capable of shellfish production occupy 2,900 acres of the inlets. The total acreage of tidelands is 6,140 acres. About 700 acres of wetlands are present in the watershed. Water quality has not been identified as a major limiting factor for anadromous fish in this watershed. Both inlets have extensive sediment deposits on the tide flats. These deposits may have covered historic spawning habitat for shellfish and marine fish. Sediment deposition has caused problems in the past (Soil Conservation Service et al. 1988). The extensive sediment deposits at the head of each inlet are believed to have occurred over the last 80 to 100 years from



natural causes and timber harvest in the Kennedy, Schneider, and Skookum Creek watersheds.

### Totten Inlet Priority Nearshore Sites

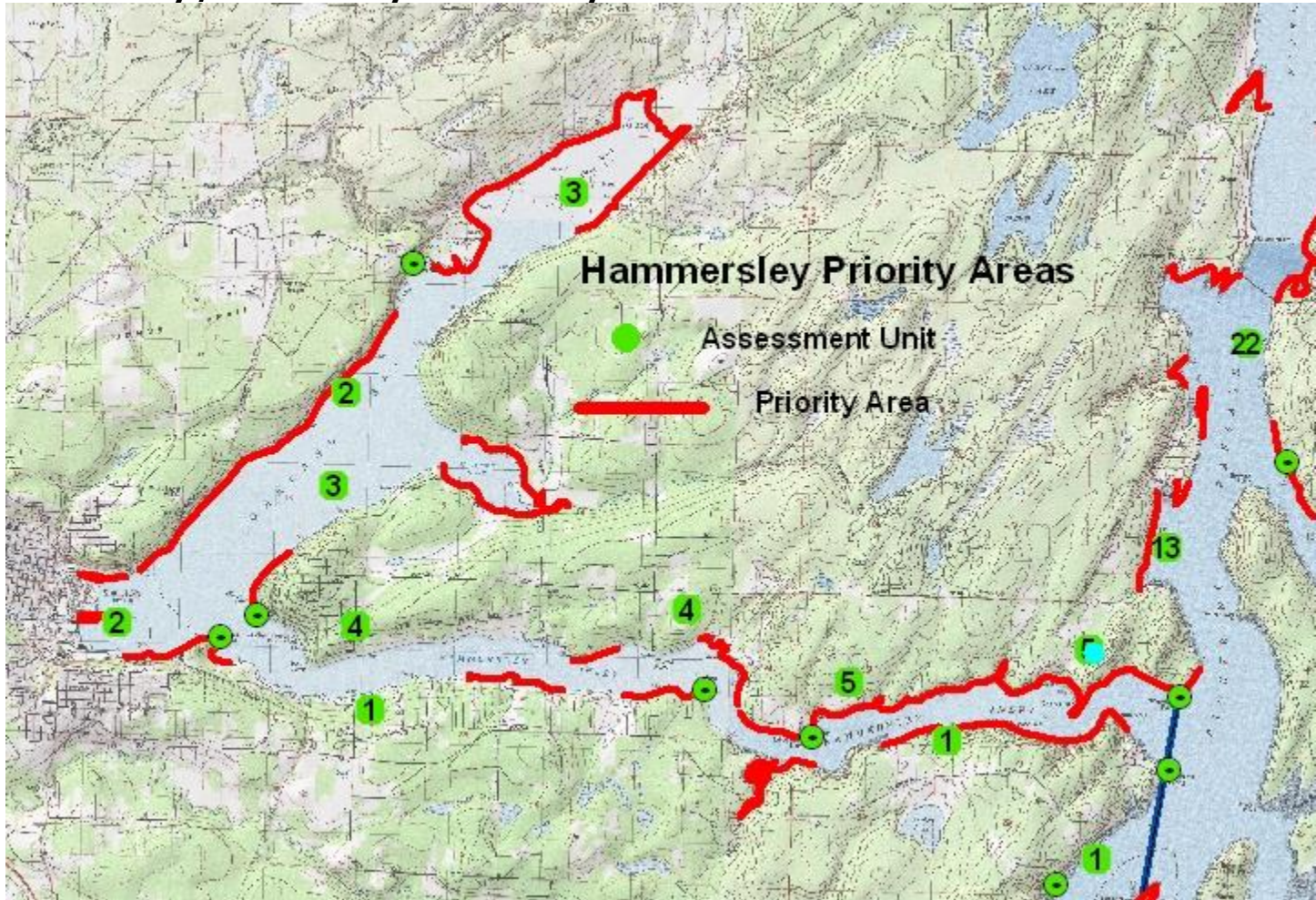


### Oakland Bay / Hammersley Inlet

The Oakland Bay/Hammersley Inlet Subbasin covers about 161 square miles, including the areas of Oakland Bay and Hammersley Inlet. Mill Creek originates from the outflow of Lake Isabella and Gosnell Creek. The outflow from Forbes Lake (near Arcadia) provides a small amount of flow. The stream enters the south shore of Hammersley Inlet midway between Arcadia and Shelton. The watershed provides 16.0 miles of low gradient stream habitat, all of which is accessible to anadromous salmonids.

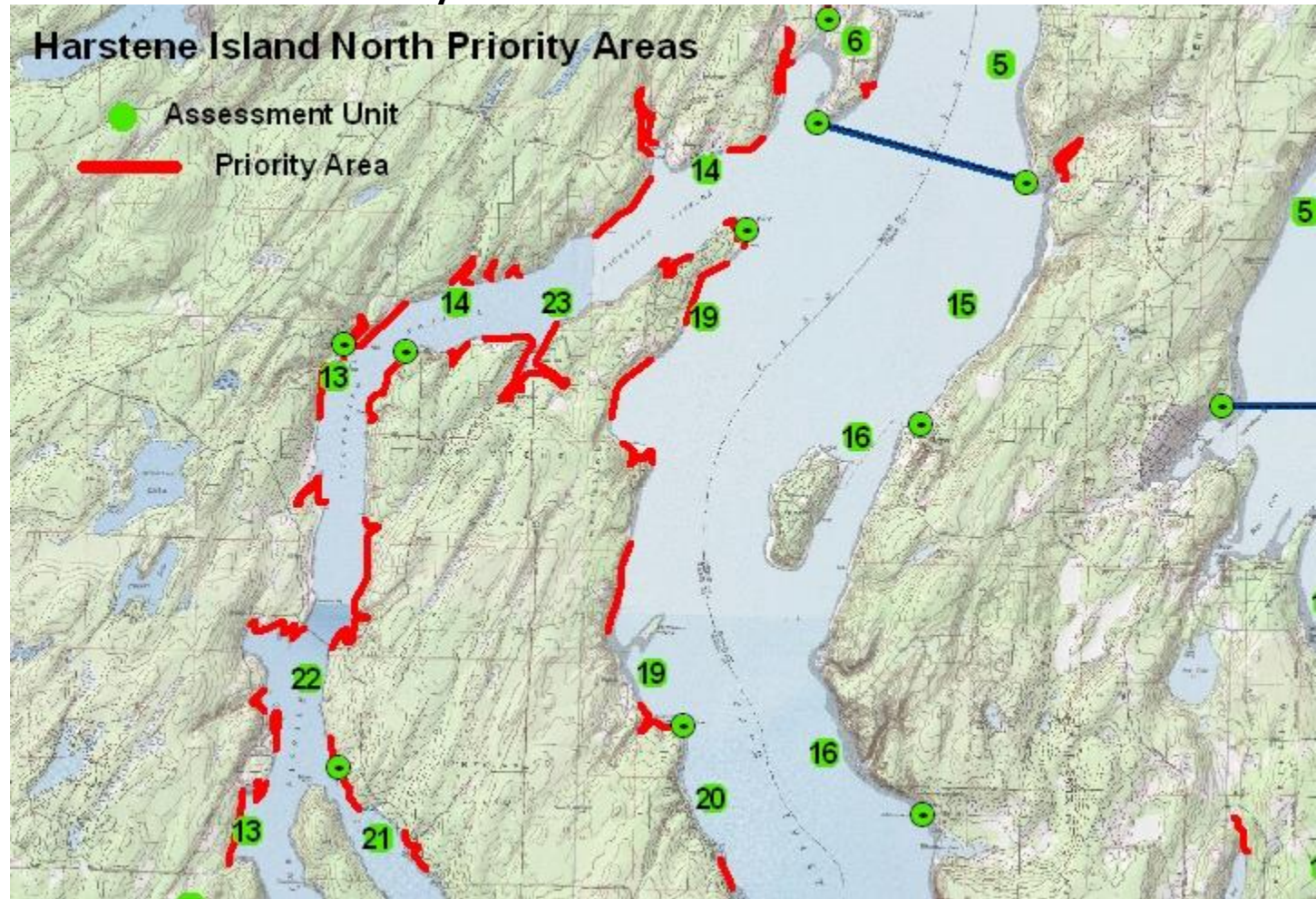


## Oakland Bay / Hammersley Inlet Priority Nearshore Sites



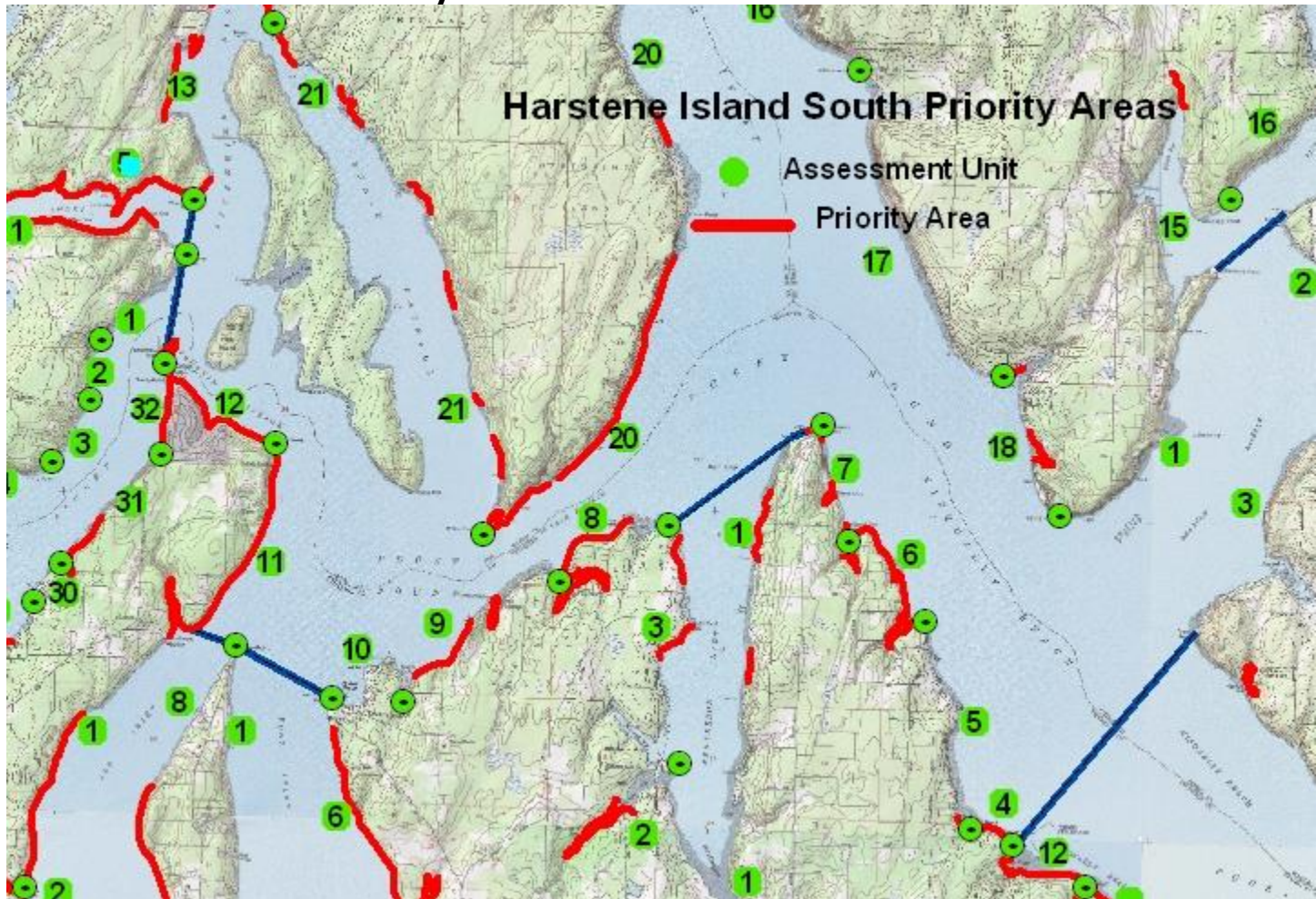


# Harstene Island North Priority Nearshore Sites





## Harstene Island South Priority Nearshore Sites



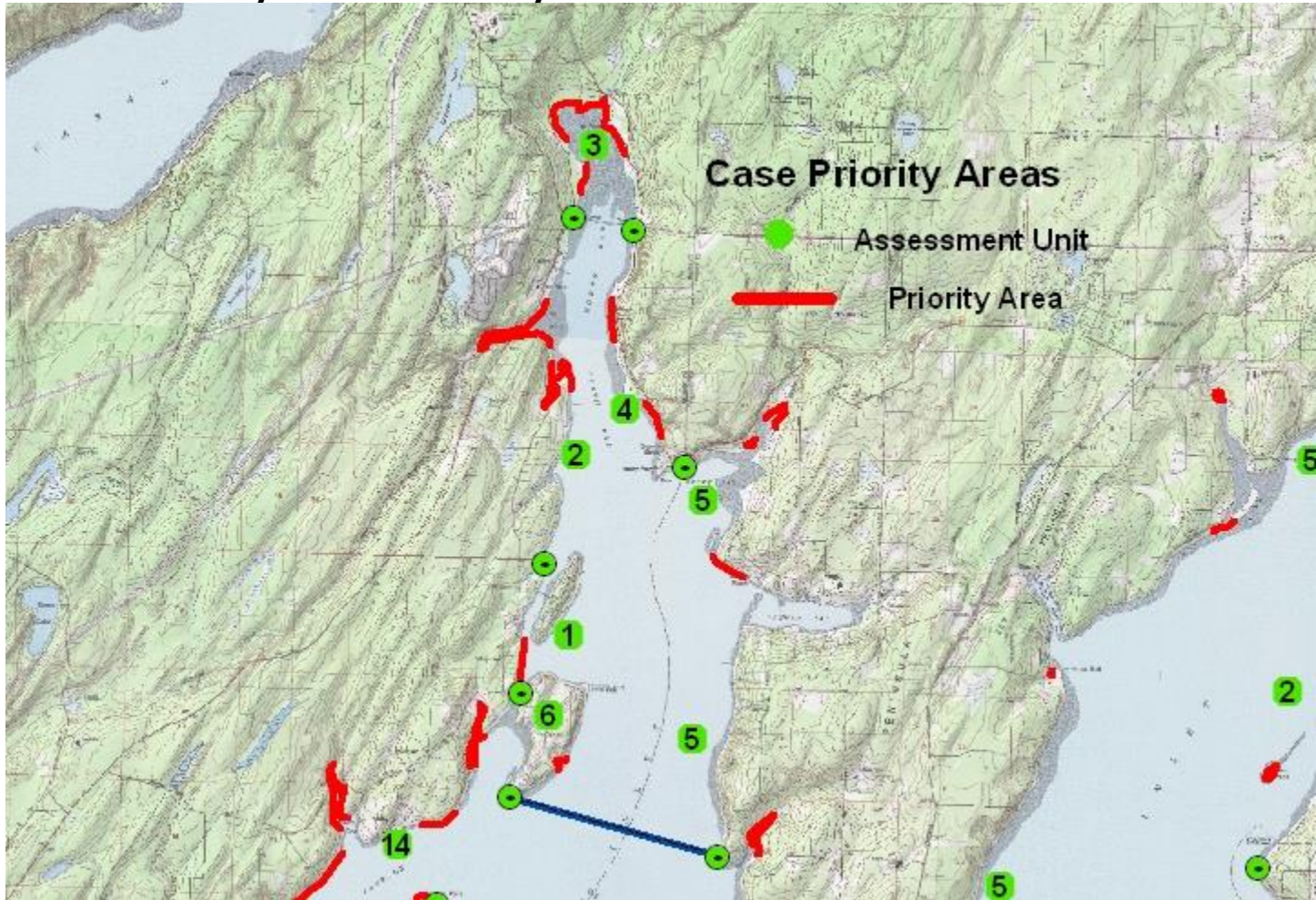
### Case Inlet

The Case Inlet/Pickering Passage Subbasin covers about 97 square miles.

Sherwood Creek is the largest stream system in WRIA 14, containing 18.3 miles of channel. The creek empties into Case Inlet at North Bay near the town of Allyn. Average flow is 15 to 25 cfs. Outlet flows from Mason and Prickett Lakes are the origin of the stream. Shumocher Creek and four tributaries provide inlet flow for Mason Lake. Trask Lake (18 acres) provides flow to the first tributary of Shumocher Creek at RM 13 (immediately above the inlet to Mason Lake). Mason Lake covers 977 acres and is four miles long. Prickett Lake is 3/4 mile long and covers 73 acres. A small mill pond is located at about RM 1.0 on Sherwood Creek. Dense stands of second growth conifers and cultivated Christmas trees dominate the watershed above RM 3. The lower end of Sherwood Creek flows through steep ravines vegetated by alder, maple, and ferns



### Case Inlet Priority Nearshore Priority Areas



## - Appendix A -

# Overview of Salmonids in WRIA 14

---

## Salmonid Profiles

Salmonids spawning within the freshwater sub-basins of WRIA 14 include chum, coho, winter steelhead trout, and coastal cutthroat trout. Fall Chinook, pink, sockeye, and bull trout rely on the WRIA 14 nearshore for rearing, feeding, and migration.

### **Chum (*Onchorhynchus keta*)**

#### **Chum Life History**

South Puget Sound chum typically spawn over a four to five month period from September to March. Chum enter rivers at the slightest increase in stream flow, but late in the spawning season high flows are not essential. Chum are strong swimmers, but not leapers, often reluctant to enter long span fish ladders, and are typically found below the first significant barrier on a stream. They prefer to spawn immediately above turbulent areas or in areas of groundwater upwelling. Eggs are generally buried 20 to 50 cm (~ 8 to 20 inches) deep in the substrate. Premature emergence occurs when eggs are buried less than 20 cm deep. Chum have adapted to spawn in lesser water depths and velocities than pink salmon and some of the other members of the genus *Oncorhynchus*. Late chum stocks often select spawning sites near springs above 4°C (~ 39°F), protecting the eggs from freezing and resulting in relatively consistent emergence timing from year to year. Intertidal spawning provides a similar benefit because the redd is warmed by marine waters during each tidal cycle. After hatching the chum alevins move downward in the gravel. The fish have an elongated body that allows them to move through the substrate better than coho, chinook, and steelhead alevins. They remain in the gravel from 6 to 25 days (Salo 1998).

Fry emerge from the gravel after about 5 months (generally from March through May), typically at night and immediately head downstream to the estuary, feeding along the way. They linger in the estuary while making the transition from fresh to salt water. The fry do not school strongly and are typically found in a scattered distribution. They typically feed on chironomids, mayfly larvae, caddisfly larvae, and other benthic invertebrates (Salo 1998).

Chum are second only to chinook in their dependence upon estuaries. The timing of entry to seawater is often correlated with warming of nearshore waters and the associated plankton blooms. The juveniles feed primarily on zooplankton including copepods and amphipods. The fry feed extensively over submerged tide flats. This allows them to exploit both freshwater and marine food webs. Juveniles move offshore when they reach 45 to 55

mm (~ 1.8 to 2.2 inches) fork length, enabling them to feed on larger prey and avoid predators. Their prey consists of a variety of zooplankton, krill, and fish larvae. Chum mature in the Gulf of Alaska and Bering Sea before returning to spawn as three to five-year-olds. Three and four-year-olds make up the bulk of runs in South Puget Sound streams (Salo 1998).

### **Totten Inlet Fall Chum Profile**

SaSI rating is "healthy" in 2002. Escapements have been strong since the mid-1980s with very large escapements in 1994 and 1998, 85,272 and 73,427 spawners respectively. This stock is robustly healthy. Data are estimates of total escapement of fall chum to Totten Inlet streams based on index counts of live spawners made annually in Kennedy and Schneider Creeks.

#### Stock Definition

Totten Inlet fall chum were identified as a stock based on their distinct spawning distribution, genetic differences and run timing.

#### Spawning Distribution

Most spawning takes place in Kennedy and Schneider Creeks.

#### Spawning Timing

Spawning generally occurs in late October through mid-December.

#### Genetic Analysis

Allozyme analysis has shown Totten Inlet Fall chum salmon to be genetically distinct from all other Washington chum stocks examined (Phelps et al. 1995). A unique genetic mark was applied to Kennedy Creek chum during the 1975-1980 return years.

#### Stock Origin

This is a native stock with wild production.

### **Skookum Inlet Fall Chum Profile**

SaSI rating is "healthy" in 2002. The escapements of Skookum Inlet fall chum salmon stock have been generally strong since the mid-1980s.

#### Stock Definition

Skookum Inlet fall chum were identified as a stock based on their distinct spawning distribution.

### Spawning Distribution

Most spawning takes place in Skookum Creek and its tributary, Little Creek.

### Spawning Timing

Spawning generally occurs from late November through early January.

### Genetic Analysis

Allozyme analysis has shown Skookum Inlet Fall chum salmon to be closely related to the Elson Creek Hatchery chum stock, which was derived from local wild populations (Phelps et al. 1995).

### Stock Origin

This is probably a mixed stock with wild production. Elson Creek Hatchery chum releases occurred in this area. Hatchery plants and straying from the Elson Creek facility may have affected the native component of Skookum fall chum creating a mixed stock or may have replaced the native component with an introduced hatchery stock. The Elson Creek Hatchery no longer produces chum salmon.

## **Upper Skookum Creek Fall Chum Profile**

SaSI rating is "healthy" in 2002. The escapements of Upper Skookum Creek fall chum salmon stock increased in the mid-1980s, from previous escapements generally in the hundreds, then took a substantial leap during the period of 1994 to 2001.

### Stock Definition

Upper Skookum Creek fall chum were identified as a stock based on their distinct spawning distribution and run timing.

### Spawning Distribution

Most spawning takes place between RM 6 and RM 8 in Skookum Creek.

### Spawning Timing

Spawning generally occurs from late October through December.

### Genetic Analysis

Allozyme analysis has shown Upper Skookum Creek fall chum salmon to be genetically distinct from all other Washington chum stocks examined (Phelps et al. 1995).

### Stock Origin

This is a native stock with wild production.

### **Hammersley Inlet Summer Chum Profile**

SaSI rating is "healthy" in 2002. The escapements of the stock have been strong since the 1993 return year. Total escapement estimates for summer chum from Hammersley Inlet streams are based on index live spawner counts made annually in Johns, Cranberry, and Deer Creeks.

#### Stock Definition

Hammersley Inlet summer chum were identified as a stock based on their distinct spawning distribution, spawning timing, and genetic composition.

#### Spawning Distribution

Most spawning takes place in Johns, Cranberry and Deer Creeks.

#### Spawning Timing

Spawning generally occurs from September through late October.

#### Genetic Analysis

Allozyme analysis has shown Hammersley Inlet summer chum to be genetically distinct from all other Washington chum stocks examined (Phelps et al. 1995).

#### Stock Origin

This is a native stock with wild production. The Johns Creek Hatchery was a major contributor to the run from the late 1970s through the mid-1980s and supplemented a large wild escapement into Johns Creek using native broodstock. The hatchery closed in 1991. Currently, escapements in Johns Creek and other Hammersley Inlet streams are the result of natural spawning.

### **Johns/Mill Creeks Fall Chum Profile**

SaSI rating is "healthy" in 2002. This stock has a long-term pattern of relatively stable escapements, with somewhat higher escapements in the 1990s. Total escapement estimates are based on annual index counts of live spawners in Johns and Mill Creeks.

#### Stock Definition

Johns/Mill Creeks fall chum were identified as a stock based on their distinct spawning distribution and spawning timing. Much of the production in this area comes from wild escapement in Johns Creek. Mill Creek escapement is primarily based on wild spawning fish with a narrower run timing (November to December spawner). However, because of the over-lap in run timing, they can be considered the same stock.

### Spawning Distribution

Most spawning takes place in Johns Creek. Spawning also occurs in Mill Creek.

### Spawning Timing

Spawning generally occurs from November through early February.

### Genetic Analysis

Allozyme analysis has shown Johns/Mill Creek fall chum salmon to have a genetically mixed background. Mill Creek may have a remnant native fall chum population (Phelps et al. 1995).

### Stock Origin

This is a mixed stock with wild production. At one point, Hood Canal hatchery chum were introduced into the system. Fisheries were conducted in attempts to remove these fish but were not considered to be effective. Hatchery plants from Hood Canal and other facilities (Minter Creek) may have affected the genetic make-up of the native stock and created a mixed stock.

## **Goldsborough/Shelton Creeks Fall Chum Profile**

SaSI rating is “depressed” in 2002 because of a profile in escapement and a short-term severe decline in 1997, 1999 and 2000. Total escapement estimates are based on annual index counts of live spawners in Goldsborough and Shelton Creeks.

### Stock Definition

Goldsborough/Shelton Creeks fall chum were identified as a stock based on their distinct spawning distribution and run timing. They have a later run timing than other Hammersley Inlet spawners.

### Spawning Distribution

Most spawning takes place in Goldsborough and Shelton Creeks.

### Spawning Timing

Spawning generally occurs from late December through early February.

### Genetic Analysis

Allozyme analysis has shown Goldsborough/Shelton Creeks fall chum to be genetically distinct from all other Washington chum stocks examined (Phelps et al. 1995).

### Stock Origin

This is a native stock with wild production. Although Shelton Creek receives hatchery plants, Goldsborough Creek is dependent on wild escapement.

## **Case Inlet Summer Chum Profile**



SaSI rating is "healthy" in 2002. The escapements of the Case Inlet summer chum salmon stock have been strong since the early 1990s, with one extraordinary escapement of 43,389 spawners in 1996. Total escapement estimates for summer chum in Case Inlet streams are based on index counts of live spawners made annually in Sherwood, Coulter and Rock Creeks.

#### Stock Definition

Case Inlet summer chum were identified as a stock based on their distinct spawning distribution, spawning timing, and genetic composition.

#### Spawning Distribution

Most spawning takes place in Sherwood, Coulter and Rocky Creeks.

#### Spawning Timing

Spawning generally occurs from mid-October through late October.

#### Genetic Analysis

Allozyme analysis has shown Case Inlet summer chum salmon to be genetically distinct from all other Washington chum stocks examined (Phelps et al. 1995).

#### Stock Origin

This is a native stock with wild production. Wild escapements in Coulter and Sherwood creek were supplemented by large hatchery program using native broodstock from the late 1970s through the mid-1980s, when the program was discontinued. Currently the stock is sustained entirely by natural spawning.

### **Case Inlet Fall Chum Profile**

SaSI rating is "healthy" in 2002. Escapements for the Case Inlet fall chum stock increased in the early 1980s and were generally high through the 1990s. Total escapement estimates are based on annual index counts of live spawners in Sherwood, Coulter and Rocky Creeks.

#### Stock Definition

Case Inlet fall chum were identified as a stock based on their distinct spawning distribution, spawning timing, and genetic composition.

#### Spawning Distribution

Most spawning takes place in Sherwood, Coulter and Rocky Creeks.

#### Spawning Timing

Spawning generally occurs from early December through mid-January.

#### Genetic Analysis

Allozyme analysis has shown Case Inlet fall chum salmon to be genetically distinct from all other Washington chum stocks examined (Phelps et al. 1995).

## Stock Origin

This is a native stock with wild production.

## **Coho (*Onchorhynchus kisutch*)**

### **Life History**

Adult coho begin to enter streams when water temperatures decrease and flows increase, often making short explorations into the stream and then returning to saltwater. Upstream migration typically takes place during the day and is triggered by a large increase in flow, especially when combined with a high tide. Most coho return to spawn at three years of age. They typically spend four to six months incubating, up to fifteen months rearing in freshwater, then sixteen months feeding in the ocean. Coho spawn in a variety of stream types, including small coastal streams, large rivers, and remote tributaries. They will spawn just about anywhere that suitable gravel (15 cm or smaller in diameter) is present. Sites with groundwater seepage are preferred. The redd is typically located at the head of a riffle to promote good oxygen circulation. The eggs generally hatch in 40 to 60 days depending upon temperature. The alevins initially move downward in the gravel, likely an adaptation to prevent premature emergence of individuals that hatch close to the surface of the streambed (Sandercock 1998).

Fry about 30 mm in length emerge from the gravel about two to three weeks after hatching. Emergence occurs primarily at night. Fry that emerge first are typically larger than later emerging fry. These individuals tend to make up a large proportion of the fingerling population because they are able to out-compete smaller individuals for territories and prey. Following emergence, the fry hide in the substrate during daylight hours. After a few days they begin to swim along the banks and use whatever cover is available. Backwaters, side channels, and small streams are preferred areas, particularly in shaded areas with overhead cover. The fry may move upstream or downstream and occupy areas inaccessible to adult coho. Some coho rear in lakes, but the majority rear in streams where they establish and aggressively defend territories. They may be found in both pools and riffles, but are best adapted to pool habitat. Trout out-compete coho in riffles. The fry are active during daylight hours, defending their territories and making frequent dashes to capture prey (and foreign objects perceived as prey). They settle to the bottom during the night to rest (Sandercock 1998).

Small individuals are often harassed, chased, and nipped by the larger individuals. Complex instream habitat composed of large rocks, large woody debris, and vegetation is important to rearing coho because production is limited by the number of suitable territories present. Displaced fry often end up in less favorable habitat where they are vulnerable to predation. They may also be driven downstream clear to the estuary. Fish that enter the estuary during the first spring or summer of life do not generally survive to adulthood. Coho are visual feeders and prefer food moving in suspension or on the surface. They rarely feed on non-moving food or along the stream bottom. The juveniles usually rear in slower sections of the stream that allow them to capture prey with a minimum of effort. Small streams are the most productive coho areas because they provide more marginal slack water habitat

than large streams. The midstream portion of large streams is generally unsuitable for juvenile coho; therefore, any food drifting through this area is unavailable (Sandercock 1998).

Fingerlings move into off-channel habitat when fall freshets begin. Instream cover, side channels, small intermittent streams, and ponds provide shelter from winter storms that could sweep the fish out of the system. They also provide refuge from predators at a time when the fingerlings' swimming ability is limited by cold water temperatures. Beaver ponds provide shelter to avoid high flows during winter and low flows in the summer. However, small coho in ponds are more susceptible to predation from cutthroat trout. When juvenile coho rear in conditions with moderate water temperatures and abundant prey, they grow rapidly. The fry are about 30 mm long at emergence in March. They grow to 60 to 70 mm by September. By March of the second year, the fingerlings are 80 to 95 mm long. The juveniles are about 100 to 130 mm in length by May when they smolt. Exposure to water temperatures of 25°C (77°F) or greater is fatal to juvenile coho (Sandercock 1998).

In freshwater, juveniles are subject to predation by numerous animals including: cutthroat and rainbow trout, char, whitefish, sculpins, fish ducks, herons, mink, and otter. Garter snakes, dippers (water ouzel), robins, and crows are also significant consumers of juvenile coho. Coho smolts begin to migrate downstream in the spring. Fish size, stream flows, water temperature, dissolved oxygen levels, photoperiod, and forage availability have all been identified as factors that trigger migration (Shapovalov and Taft 1954). The outmigration generally peaks in May, with most movement occurring at night. The fish grow rapidly in the nearshore waters of the estuary feeding on invertebrates. After attaining a larger size, they shift to feeding on fish, krill, and crab larvae (Sandercock 1998).

### **Deep South Sound Tributaries Coho Profile**

A short-term decline in escapements and run sizes occurred in this and all other South Sound coho stocks in the mid- to late 1990s, largely the outcome of a precipitous plunge in marine survival rates. Escapements are still above historical lows, so the SaSI rating is "healthy" for 2002. A Depressed rating may be warranted if an upward trend is not observed in the near future. Total escapement estimates are expanded from serial live fish counts in index areas throughout deep South Sound.

#### Stock Definition

Deep South Sound Tribs coho were identified as a stock based on the geographic proximity and common estuary of the numerous small to medium-sized coho-producing tributaries in deep South Sound and on the common origin (Soos Creek (Green River) and Minter Creek hatcheries) of the hatchery coho that were stocked extensively into streams in this region. These hatchery introductions are expected to have resulted in at least some genetic modification and/or homogenization of the original natural coho stock(s) in deep South Sound.

#### Spawning Distribution

Spawning takes place in all suitable and accessible streams in WRIA 14, with the most significant runs in Kennedy, Skookum, Mill, Goldsborough, Johns, Deer, Cranberry, Sherwood Creeks.

#### Spawning Timing

Most spawning occurs from late October to mid-December.

#### Genetic Analysis

No genetic analysis has been done on Deep South Sound Tributaries coho.

#### Stock Origin

This is a mixed stock with composite production. Non-native coho are not regularly stocked into Deep South Sound tributaries any longer, but many hatchery strays are observed during natural spawning surveys (Chuck Baranski,, WDFW, personal communication.).

### **Winter Steelhead Trout (*Onchorhynchus mykiss*)**

#### **Life History**

Adult winter steelhead generally enter freshwater from November through March. Spawning usually takes place within four months of freshwater entry. The majority of returning adult steelhead are three to four years of age. These fish typically display three distinct life histories: (1) two years in freshwater and one year at sea (about 50%), (2) two years in freshwater and two years in saltwater (about 30%), and (3) three years in freshwater and one year at sea (about 10%). Survival of steelhead to first spawning improves with increased juvenile size at outmigration, hence the prevalence of two or three years of freshwater rearing in the three major life histories. Small groups of adult steelhead enter the stream as water levels rise following storms. The fish generally migrate upstream during daylight hours. Spawning sites are typically located near the head of a riffle (pool tailout). The redd is constructed in medium to small size gravel and is composed of several egg pockets or "pits." Each pit is typically four inches to one foot deep and about 15 inches in diameter. After egg deposition and fertilization the female covers the pit by moving upstream a few feet and excavating another pit. In the process, the disturbed gravel is washed downstream, covering the prior excavation. The completed redd is about 60 square feet in size (Shapovalov and Taft 1954).

Resident rainbow trout (and cutthroat trout, see below) often congregate near spawning steelhead. These fish are commonly thought to be feeding on dislodged eggs, but the majority are sexually mature males that are likely attempting to participate in the spawning act similar to immature (jack) Pacific salmon. Resident rainbow trout males have been observed spawning with female steelhead in the absence of a male steelhead (Shapovalov and Taft 1954). This behavior may be an important life history strategy that is likely less common today than it was historically (McMillan 2001). Cutthroat trout also readily interbreed with steelhead (e.g. Anon 1921, Hawkins 1997, Johnson et al. 1999).

Unlike Pacific salmon, not all steelhead die following spawning. Some spawned-out steelhead called "kelts" migrate downstream and return to the ocean. These fish are able to mature and spawn again. Steelhead eggs incubate for 19 to 80 days depending upon water temperature (60°F and 40°F respectively) and in the absence of high substrate embeddedness are believed to have a hatching success of 80 to 90%. The alevins are about 18 mm in length. Fry 23 to 26 mm in length typically emerge from the gravel two to three weeks after hatching. The fry initially congregate in schools, but eventually disperse up and down the stream, with each individual staking out a territory (similar to coho). By late summer, juvenile steelhead have moved to the swifter portions of the stream. During the fall and winter months, they take shelter in backwaters and eddies to prevent being swept downstream in floodwaters. Larval insects are the principal forage of fry and fingerling steelhead. As the juveniles grow, they consume larger prey including fish. Dislodged salmonid eggs are also important food items during the late fall and winter months (Shapovalov and Taft 1954).

Juvenile steelhead have a diverse suite of life histories, with fish migrating downstream from young-of-the-year (YOY) to four years of age. The bulk of downstream migration takes place in the spring and summer. Young-of-the-year through age two juveniles make up the bulk of downstream migrants with age three and four fish only a small proportion of the outmigration. The typical life history involves migration to the ocean at two years of age, but environmental conditions and sexual development can cause changes in the behavior pattern. Age one and YOY juveniles often remain in the lower portion of the stream or estuary for an additional year prior to migrating to the ocean. Age two and older fish typically migrate to the ocean immediately. The saltwater feeding habits of steelhead are likely similar to coho, with small fish feeding on invertebrates and larger fish feeding on fish (Shapovalov and Taft 1954).

### **Totten Inlet Winter Steelhead Profile**

There are no data with which to rate stock status, so the SaSI status in 2002 continues to be "unknown".

#### Stock Definition

Totten Inlet winter steelhead were identified as a stock based on their distinct spawning distribution.

#### Spawning Distribution

Spawning takes place in Totten Inlet tributaries such as Kennedy, Skookum and Schneider Creeks.

#### Spawning Timing

Spawning timing is unknown but is thought to run from early February through mid-April.

#### Genetic Analysis

No genetic analysis has been done on Totten Inlet winter steelhead.

### Stock Origin

This is a native stock with wild production.

### **Hammersley Inlet Winter Steelhead Profile**

There are no data with which to rate stock status, so the SaSI status in 2002 continues to be "unknown".

### Stock Definition

Hammersley Inlet winter steelhead were identified as a stock based on their distinct spawning distribution.

### Spawning Distribution

Spawning takes place in Hammersley Inlet tributaries including Mill, Goldsborough, Johns, Cranberry, Deer, Spring, Malaney, Uncle John and Campbell Creeks.

### Spawning Timing

Spawning timing is unknown but is thought to run from early February through mid-April.

### Genetic Analysis

No genetic analysis has been done on Hammersley Inlet winter steelhead.

### Stock Origin

This is a native stock with wild production.

### **Case Inlet Winter Steelhead Profile**

There are no data with which to rate stock status, so the SaSI status in 2002 continues to be "unknown".

### Stock Definition

Case/Carr Inlets winter steelhead were identified as a stock based on their distinct spawning distribution.

### Spawning Distribution

Spawning takes place in Case Inlet tributaries including Sherwood, Coulter, Dutcher, Artondale, and Jones Creeks and in Carr Inlet tributaries including Minter, Burley, Purdy, McCormick, and Lackey Creeks.

### Spawning Timing

Spawning occurs from early February through mid-April.

### Genetic Analysis

No genetic analysis has been done on winter steelhead in Case Inlet.

### Stock Origin

This is a native stock with wild production.

## **Coastal Cutthroat Trout (*Onchorhynchus clarki clarki*)**

### **Life History**

Coastal cutthroat spawn from late winter through late spring in low gradient reaches of small tributary streams or the lower reaches of larger streams. These streams are typically small with summer low flows often between 0.1 m<sup>3</sup>/s and 0.3 m<sup>3</sup>/s (~ 3.5 to 10.6 cfs) (Johnston 1982, cited in Trotter 1997). Pea to walnut size gravel is the preferred spawning substrate. Redds are typically constructed in pool tailouts 15 to 45 cm (~ 6 to 18 inches) deep. The deep water of the pool may be used as escape cover. If larger salmonids such as coho are present, cutthroat will migrate upstream above the reaches used by salmon. Repeat spawning female coastal cutthroat produce more eggs of a larger size than first-spawning females. The larger eggs develop into larger alevins that have higher survival than small alevins. Emergence from the gravel typically peaks in mid-April, but may extend from March through June. Newly emerged fry are about 25 mm (~ 1 inch) long. The juveniles spend their first few weeks in lateral habitats including low- velocity backwaters, side channels, and other areas of cover along the channel margin (Trotter 1997).

During the summer months, young-of-the-year (Age-0) cutthroat prefer to rear in pools and other slow-water habitats. However, if coho juveniles are present, cutthroat are often

displaced into riffles. Coho emerge earlier and at a larger size than cutthroat. They are able to out-compete cutthroat because of their larger size, aggressive behavior, and body morphology better adapted to pool habitat. Juvenile steelhead may displace juvenile cutthroat from riffles in a similar fashion. Steelhead are more aggressive with a body better adapted to riffle habitat than cutthroat. Interactions between young-of-the-year coho, steelhead, and cutthroat during the summer rearing period may set a natural limit on cutthroat production in streams where all three species are present. Stream-rearing juvenile coastal cutthroat may be feeding generalists, consuming whatever prey is available. Age-0 cutthroat consume both benthic (bottom dwelling) and drift organisms. Age-1 and older cutthroat often eat coho fry up to 50 to 60 mm (~ 2 inches). Cutthroat parr, smolts, and kelts (spawned adults) eat a variety of items including: insect larvae, sand shrimp, and small fish. Territoriality and agonistic behavior between juvenile salmonids decreases with the approach of winter. The juveniles overwinter in deep pools associated with large woody debris and undercut banks, as well as boulders and cobbles that provide interstitial cover. Off-channel pools, side channels, and lakes are also used where available (Trotter 1997).

Puget Sound coastal cutthroat typically smolt at age 2 with an average length of 160 mm (~ 6 inches). Seaward migration begins as early as March and continues through mid-July, with a peak in late May to early June. Anadromy is not well developed in coastal cutthroat trout. They spend little time in saltwater and often remain in the tidewater and estuarine reaches of their home streams. While in saltwater, cutthroat generally travel along the shoreline within 50 km (~ 31 miles) of the home stream and are reluctant to cross deep open water. They grow about 25 mm (~ 1 inch) per month while foraging in salt water. Marine survival of coastal cutthroat is as much as 40% higher than other Pacific salmonids. Predation by Pacific hake, spiny dogfish, harbor seals, and adult salmon likely accounts for the majority of mortality (Trotter 1997).

Coastal cutthroat seldom over winter in salt water. They often return to freshwater the same year they migrated to sea, but not all of these fish are spawners. Few female coastal cutthroat mature sexually before age 4. The immature fish over winter in freshwater then return to saltwater a second time to forage. These fish spawn following their second return to freshwater (Trotter 1997). In Puget Sound only 20 to 27% of first-return females spawned, while nearly all of the first-return males spawned (Johnston 1982, cited in Trotter 1997). In large streams (summer low flows > 1.4 m<sup>3</sup>/s, ~ 49 cfs) fish enter freshwater from July through November with a peak in September and October. In small streams (summer low flows < 0.6 m<sup>3</sup>/s, ~ 21 cfs) that flow directly to saltwater, cutthroat enter freshwater from December through March with a peak in December and January. Coastal cutthroat survive spawning quite well (Trotter 1997). Kelts return to saltwater from late March through early April, about one month earlier than cutthroat smolt outmigration. This timing places the adults in a position to feed on outmigrating juvenile salmonids, particularly pink and chum salmon (Trotter 1997).

### **Western South Sound Coastal Cutthroat**



Coastal cutthroat are distributed throughout WRIA 14. The SaSI rating for the Western South Sound stock complex is "unknown." We have no current quantitative data on abundance or survival with which to assess status. Smolt counts collected by the Washington Department of Fisheries for Mill Creek (Hammersley Inlet) date back to the 1980s and are not useful in determining their current status. Hunter (1980) rated anadromous cutthroat status in many of the tributaries in this region, based on habitat quality. Within more southerly waters the following systems were ranked as good: Sherwood, Campbell, Malaney, Deer, Cranberry, Kennedy, McLane, Deschutes River, and Woodland Creeks. Those identified as fair included Goldsborough, Skookum, and Schneider Creeks. Only Perry Creek received a low rating, while Mill Creek was rated "very good."

#### Stock Definition

The Western South Sound coastal cutthroat stock complex is thought to be distinct from other South Sound stocks based upon the later timing of freshwater entry exhibited by its anadromous component and its distribution in the small to medium-sized independent streams of south and western Puget Sound. For characteristics such as spawning time, smolt age, age at first spawning and morphology, the differences among stocks are not well defined.

#### Distribution

The anadromous life history form is likely to be found in most of the above listed systems, but presence and distribution in freshwater may be quite seasonal because of summer and fall low flows. The resident form of this stock complex is present in virtually all perennial independent streams in western South Puget Sound.

#### Spawning Timing

It is expected that these fish are late-entry. The fluvial form probably inhabits all of the medium-sized streams, and the adfluvial form may be present in as many as 12 lakes within the range of this stock complex. Anadromous spawnings are unknown but are thought to be similar to the North Puget Sound Tribs. Complex which is January through March.

#### Genetic Analysis

Genetic collections from this region include Kennedy and John's Creeks, which are both significantly different from one another as well as from other South Sound collections.

#### Stock Origin

Hatchery-origin cutthroat were released in the Deschutes River and McAllister Creek for several years. Interbreeding between hatchery and wild cutthroat is thought to have been unlikely because of high catch rates on hatchery fish and poor survival of hatchery-origin fish in the wild. Consequently, Western South Sound coastal cutthroat are considered native. The stock is maintained by wild production.

### **Fall Chinook (*Oncorhynchus tshawytscha*)**

## **Life History**

Fall Chinook rely on the WRIA 14 nearshore environment for rearing, feeding, and migration. The Chinook found in WRIA 14 streams are of hatchery origin and are not considered self-sustaining stocks.

Ocean type (fall) Chinook typically migrate to sea during the first year of life, normally within three months of emergence. They spend the majority of their life in coastal waters and return to the natal stream in the fall a few days or weeks prior to spawning. In contrast, stream type (spring) Chinook rear for one or more years in fresh water prior to migrating to sea where they undertake extensive ocean migrations. They return to the natal stream in the spring or summer, several months prior to spawning (Healey 1998).

Although Chinook are generally considered to prefer deeper and faster spawning areas than other species in the genus *Oncorhynchus*, measurements recorded in the literature do not suggest that Chinook avoid shallow water and low flows. Their large body size may allow them to hold position in faster currents and displace larger spawning substrates than other Pacific salmon, hence the perceived preference for deeper and faster water. Chinook have been observed spawning in water ranging from ~ 2 inches (5 centimeters) to 15 feet (~ 4.6 meters) deep. They appear to select spawning sites with high subgravel flows. This preference may be related to the increased sensitivity of Chinook eggs to fluctuations in dissolved oxygen levels when compared to other species of Pacific salmon (Chinook produce the largest eggs, yielding a small surface-to-volume ratio) (Healey 1998).

Chinook fry appear to have more difficulty emerging from small substrate than large substrate. Most fry emergence occurs at night. Following emergence the fry move downstream, also principally at night. The fry may continue the downstream migration to the estuary, or take up residence in the stream for a few weeks to a year or more depending upon the life history strategy. Fry migrants typically range in size from 30 to 45 mm fork length. Fingerling migrants are larger, with a range of 50 to 120 mm fork length. While rearing in fresh water, Chinook feed primarily on larval and adult insects and zooplankton (Healey 1998).

Chinook fry feed in estuarine nearshore areas until they reach about 70 mm fork length, at which time they disperse to marine areas. Chinook rearing in estuarine areas are opportunistic feeders and will consume a variety of prey ranging from chironomid larvae and zooplankton to mysids ( opossum shrimps) and juvenile fish. Most fall Chinook do not migrate more than 1,000 km (about 620 miles) from their home stream during their ocean residence. Fish, particularly herring and sand lance, are the primary prey of Chinook during their ocean growth phase. However, invertebrates including euphausiids (krill), squid, and crab larvae are also important at times (Healey 1998).

## **South Sound Tributaries Chinook Stock Profile**

The evaluation of the South Sound Tributaries Chinook stock in the 1992 SASSI regarded all naturally spawning fish, including hatchery returns released or escaping above hatchery

racks. These hatchery-origin adults, spawning in their basins of origin, were responsible for the large escapement numbers and the healthy rating for this stock in 1992.

In SaSI 2002, the fall Chinook spawning aggregations observed in south Puget Sound independent tributaries are not rated. The Co-managers support this action with the following rationale: (1) The independent tributaries in south Puget Sound are not typical Chinook habitat because of relatively small stream size and low flows during the late summer/early fall spawning season. (2) The current low escapements (outside of streams that support on-station Chinook production programs) are likely the result of past hatchery plants or straying from either current South Sound hatchery production or viable South Sound natural populations. (3) Fall Chinook likely were not historically self-sustaining in these habitats and have little chance of perpetuating themselves through natural production.

We do not regard fall Chinook spawning in generally small independent South Sound streams as being a distinct stock in the same sense that the term is used elsewhere in this inventory.

#### Spawning Distribution

Most spawning takes place in McAllister Creek, Deschutes River, Percival Creek and other independent tributaries such as Woodland Creek, Mill Creek, Goldsborough Creek, Case Inlet streams, Carr Inlet streams, and East Kitsap streams.

#### Spawning Timing

Spawning generally occurs from late September through October.

#### Genetic Analysis

No genetic analysis has been done on South Sound Tribs Chinook.

### Stock Origin

South Sound tributaries are streams that we consider probably did not possess sustainable populations of Chinook historically. Present-day Chinook returns are due to the large releases from a number of South Sound hatcheries. Although locally returning Chinook are now used for broodstock at these hatcheries, their ancestry is largely Soos Creek Hatchery (Green River) Chinook.

### **Pink (*Oncorhynchus gorbuscha*)**

#### **Life History**

Pink salmon are not known to occur in the freshwater systems of WRIA 14. However, since neighboring WRIsAs (e.g., Nisqually) have natural stocks of pink salmon present. It is acknowledged that they may possibly use the WRIA 14 nearshore environment.

Spawning - Pinks use the mainstems of large rivers and some tributaries, often very close to saltwater. Because their fry move directly to sea after emerging, the closer they spawn to saltwater the better. The shorter journey reduces predation and increases survival. Sometimes pink salmon spawn right in saltwater, avoiding freshwater altogether.

Pinks have a very regular life history, living for two years before returning to spawn the next generation. This is why pink runs in Washington occur only every other year; there are no one-year-old or three-year-old fish to establish runs in the other years.

Rearing - As mentioned, pink fry do not rear in freshwater. Immediately after emerging they move downstream to the estuary and rear there for several months before heading out to the open ocean. Because of this, pink fry have no spots, which provide camouflage in streams, but are bright chrome for open water.

### **Bull Trout (*Oncorhynchus salvelinus*)**

#### **Life History**

Bull trout reach sexual maturity at between four and seven years of age and are known to live as long as 12 years. They spawn in the fall after temperatures drop below 48 degrees Fahrenheit (8° C), in streams with cold, unpolluted water, clean gravel and cobble substrate, and gentle stream slopes. Many spawning areas are associated with cold water springs or areas where stream flow is influenced by groundwater. Bull trout eggs require a long incubation period compared to other salmon and trout (4-5 months), hatching in late winter or early spring. Fry remain in the stream bed for up to three weeks before emerging. Juvenile fish retain their fondness for the stream bottom and are often found at or near it.

Some bull trout may live near areas where they were hatched. Others migrate from streams to lakes, reservoirs, or saltwater a few weeks after emerging from the gravel.

## **Salmonid Strategies**

### **Overall Approach**

In WRIA 14, the freshwater systems support chum, along with coho, cutthroat, steelhead, sockeye, and Chinook salmon, which are hatchery strays. Sockeye salmon were historically present in the Sherwood Creek/ Mason Lake watershed, which have been extirpated. Adult sockeye are also occasionally observed throughout WRIA 14, their origin is unknown. Juvenile smolt traps have captured sockeye smolts in several streams within the WRIA (Squaxin Island Tribe unpublished data) Salmonid habitat restoration and protection efforts in the freshwater systems will focus on improving natural processes that benefit species indigenous to the area. In the freshwater environment, those species include chum, coho, steelhead, and cutthroat. In the nearshore environment, the focus will be on chum, coho, cutthroat, steelhead, Chinook, bull trout.

### **Freshwater Strategies**

For freshwater environments, WRIA restoration and protection activities:

- ▶ In the upper stream reaches will primarily benefit migration, spawning and rearing habitat for coho, cutthroat, and steelhead
- ▶ In the lower reaches will benefit migration habitat for all species, spawning habitat for chum, and rearing habitat for coho, cutthroat, and steelhead

### **Nearshore Strategies**

Since the marine nearshore and estuarine habitats are critical to the survival of salmonids in WRIA 14, the Lead Entity has placed a priority emphasis for projects that restore and protect the natural processes in these areas. Nearshore surveys for south Puget Sound show that the nearshore and marine environment support local juvenile salmonids as well as Chinook juveniles from north Puget Sound watersheds (Squaxin Island Juvenile Seining Study 2003-2004). These environments are also essential for the migration, spawning and rearing of forage fish, which are essential prey species for salmon.

## **- Appendix B -**

### **Stream Prioritization**

---

Appendix A focused on how WRIA 14 attains its Vision for Salmon Habitat Protection and Restoration within individual subbasins. This appendix examines how WRIA 14 achieves the Vision from a watershed perspective.

#### **Conceptual Approach**

The salmonid stream assessment model is designed to provide a means for ranking streams for conservation and restoration consideration using readily available information along with the professional opinion of qualified habitat biologists. The model can be run for an entire stream or independent reaches within a stream. Two equally weighted resource factors are provided for consideration; Biological and Habitat.

The ranking procedure produces two outputs; "Biological Potential" and "Restoration Potential". Biological potential is a combination of the existing and potential salmonid production; defined as the number of stocks present and available habitat. This information is combined with the percentage of the watershed that is covered by impervious surfaces. The available literature has shown that increasing impervious surfaces in a watershed directly correlates with decreased production of salmonids and high amounts of impervious surfaces will preclude any attempts to restore stocks.

The second model output is a "Restoration Potential" score. This score is a combination of the biological potential described above and the current condition of the habitat. The impetus behind this score is that degraded system that has high biological potential would be a better candidate for restoration than a degraded system with little biological potential for improvement. For example, in a system with all else being equal, a stream where impervious surfaces are less than 10% of the system has more potential than the same stream if 30% of the land base were covered by impervious surfaces. A high restoration potential score indicates that the habitat is highly degraded but the system has the biological capacity to repopulate the stream if conditions are improved. Caution must be used with the Restoration Potential score as it only reflects Sassi rated stocks, 303D listed waters, and in-stream flows.

A component for Restoration Potential that was not included but may be considered is an attribute measuring landowner willingness, access, and funding sources. The purpose of this would be to prevent a stream or reach from obtaining a high score when there is no possibility for restoration activity. However a "Biological Potential" score is still generated independently for this reach or stream that can be used to show the need for restoration activity. This would also boost projects that have strong local support.

The LE Committee adopted the ranking structure created by the co-managers, based upon biological potential, restoration potential, and integrated in community issues. Below are the streams, ranked as information was inserted into the model developed for this purpose.

Stream ranking using the Co-manager's model, as adopted by the LE.

<b>GENERAL STREAM PRIORITY</b>	<b>Tier</b>		
	<b>A</b>	<b>B</b>	<b>C</b>
	Cranberry	Campbell	Pickering Passage Tribs
	Deer	County Line	Shelton
	Goldsborough	Hiawata	Uncle Johns
	Gosnell / Mill	Lynch	
	Johns	Malaney	
	Kennedy	Schneider	
	Schumocher / Sherwood	Snodgrass	
	Skookum		

## - Appendix C -

# Subbasin/Nearshore Assessments and High Priority Habitat Projects & Programs

---

## Overview

This chapter focuses on achieving the WRIA 14 Vision on a subbasin scale by relating the analytical approach used by the WRIA Lead Entity to evaluate the habitat protection and restoration needs within each subbasin and to determine its highest priority action needs. Using a stepwise approach, the chapter

- ▶ Summarizes general data about individual subbasins and its associated nearshore within WRIA 14;
- ▶ Analyzes the natural processes that create salmon habitat in each one;
- ▶ Outlines the limiting habitat features that disrupt those natural processes;
- ▶ Identifies all general actions necessary for preserving and/or restoring salmon habitat within each subbasin and its associated nearshore; and
- ▶ Establishes a prioritized work schedule for each subbasin and the nearshore that will ultimately produce habitat capable of sustaining healthy populations of salmon

The primary resource for this chapter is the publication, Salmonid Habitat Limiting Factors Water Resource Inventory Area 14, Kennedy-Goldsborough Basin, published in November 2002.

A second resource for developing high priority projects and programs for the nearshore was the draft Chinook and Bull Trout Recovery Approach for the South Puget Sound Nearshore prepared by the South Puget Sound Salmon Recovery Group (2004). Appendix A contains excerpted material from this draft document that is pertinent to WRIA 14 and useful in understanding nearshore conditions and potential restoration actions. This draft report is in a preliminary review stage and the reader should note that changes are likely.

Augmenting this primary resource are published and anecdotal observations by field biologists, culvert inventories, and past project data. Complete citations are included in Appendix B.

The tables entitled "Assessment Overview of Watershed Natural Processes" for each subbasin is from the WRIA 14 LFA and occasionally modified by updated anecdotal evidence (noted with an ""). The tables are an adaptation of Table 7 from Salmonid Habitat Limiting Factors Water Resource Inventory Area 14. The assessment ratings used in the tables for each limiting factor and their meaning are as follows:



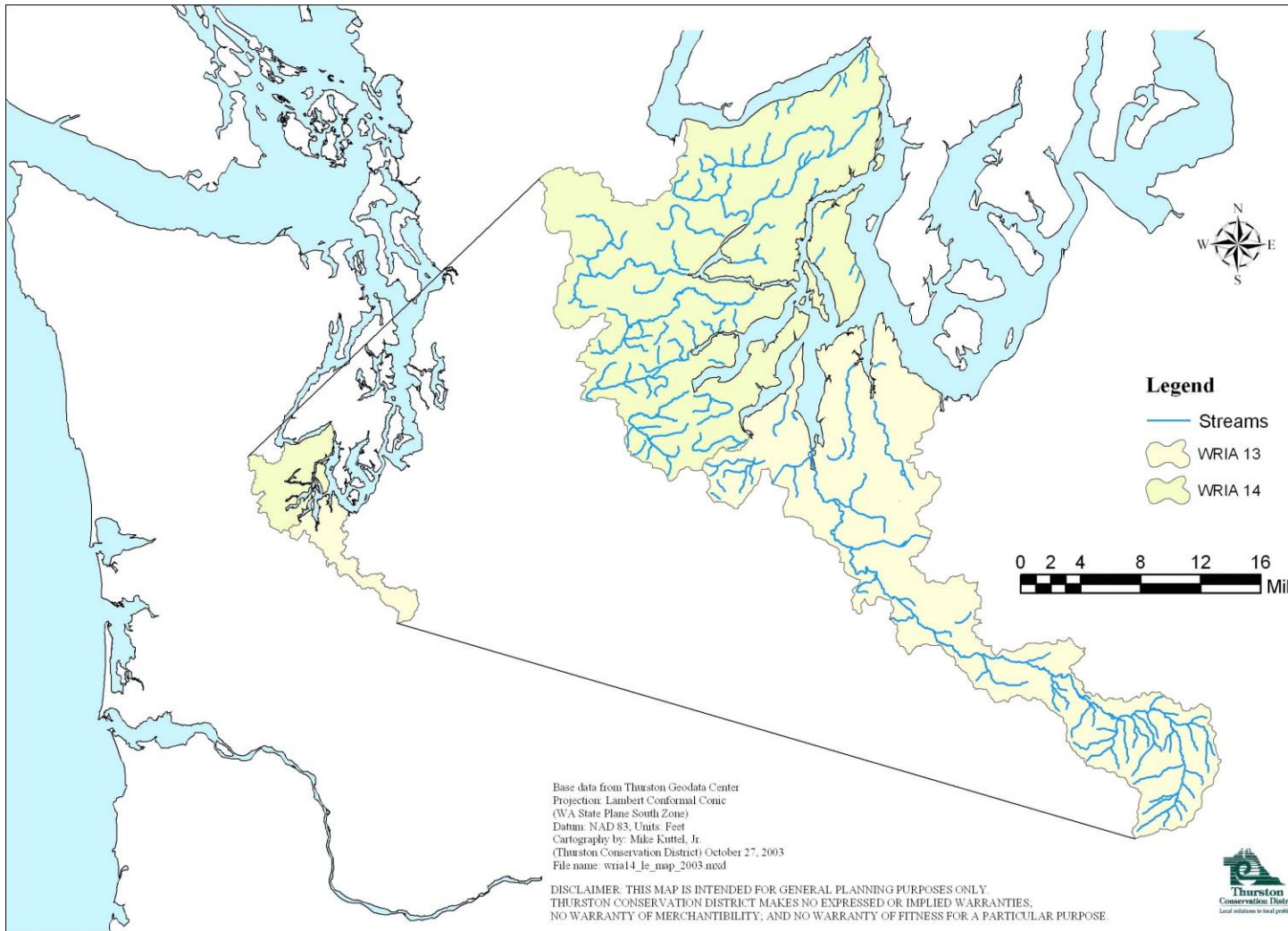
- ▶ For freshwater limiting factors:
  - Poor ..... Average habitat condition considered not properly functioning
  - Fair ..... Average habitat condition considered at risk
  - Good ..... Average habitat condition considered properly functioning
- ▶
- ▶ For the nearshore limiting factor of estuary connectivity (“Is there good connection between the freshwater and saltwater systems?”):
  - Poor ..... Impacted functions (dikes, migration barriers)
  - Fair ..... Slightly impacted/modified (culvert allows for tidal exchange)
  - Good ..... Not impacted

The selection of High Priority Habitat Projects & Programs for each subbasin and its associated nearshore is the product of technical committee analysis. Technical committee members are qualified field biologists who are knowledgeable about the attributes and limitations of each subbasin and its associated nearshore.

The rationale for selecting High Priority Habitat Projects & Programs within a subbasin reflects:

- ▶ Opportunities for protecting intact habitats that contribute to maintaining properly functioning conditions
- ▶ Restoration actions that address “poor” ratings within the “Assessment Overview of Watershed Natural Processes” and that provides the highest benefit to fish in a logical, sequential approach
- ▶ Projects that contribute to achieving the WRIA Vision for community support

The ordering of High Priority Projects & Programs does not reflect the priority of one project over another. Furthermore, a “high priority project or program” in one subbasin is on equal footing to a “high priority project or program” in another.



## General Restoration Approaches for Addressing Freshwater Limiting Factors in Subbasins

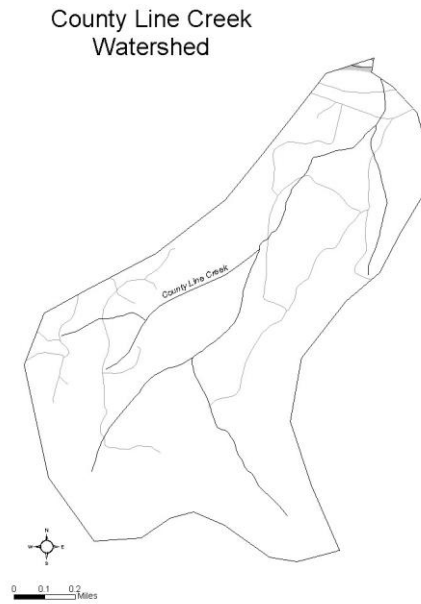
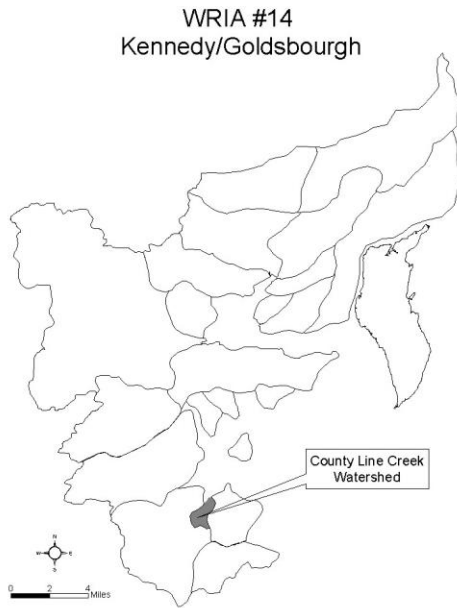
Limiting Factor	Recommendations
<i>Fish passage</i>	Install fish passage structures Replace failed culverts Replace grade control structures
<i>Riparian canopy closure</i>	Improve land use regulation & enforcement Fence livestock out of riparian zones Replant native riparian vegetation, particularly conifers
<i>Streambank condition</i>	Remove or setback dikes, remove riprap Remove meandering channel geometry Replant native riparian vegetation, particularly conifers
<i>Floodplain connectivity</i>	Improve land use regulations & enforcement Prevent development on floodplains & along channel banks Remove or setback dikes, remove riprap Restore meandering channel geometry
<i>Substrate embeddedness</i>	Replant native riparian vegetation Follow guidelines in "Forest & Fish Report" Build fewer roads & maintain existing roads Prevent development on floodplains & along channel banks
<i>Large woody debris total/ Large woody debris key pieces</i>	Preserve large coniferous trees in riparian zones Place LWD in spawning & rearing areas Restore meandering channels Leave LWD in channels & replant native riparian vegetation, particularly conifers
<i>Pool frequency</i>	Preserve large coniferous trees in riparian zones Place LWD in spawning & rearing reaches Restore meandering channel geometry Leave LWD in channels & replant native riparian vegetation, particularly conifers
<i>Pool quality</i>	Place LWD in spawning & rearing reaches Restore meandering channel geometry Leave LWD in channels & replant riparian vegetation
<i>Off-channel habitat</i>	Improve land use regulations & enforcement Prohibit dikes/levees and filling of wetlands Remove or setback dikes, remove rip rap Replant native riparian vegetation
<i>Temperature Dissolved oxygen</i>	Increase summer instream flows Replant native riparian vegetation, particularly coniferous trees/ protect riparian buffers Maintain natural wetland function (i.e. do not create lakes) Enforce water quality regulations
<i>Water quality/dewatering</i>	Increase summer instream flows Limit development Restore floodplain connectivity Reduce surface water losses on losing reaches Maintain forest cover Enforce water quantity regulations
<i>Change in flow regime</i>	Increase summer instream flows Limit development Restore meandering channel geometry Enforce water quantity regulations
<i>Biological processes</i>	Eradicate exotic fish and riparian plant species Seed upper watersheds with pathogen-free hatchery carcasses Allow beaver populations to rebuild

## **Watershed Summary**

This WRIA is unique in that it has vast miles of marine shoreline within Totten Inlet, Little Skookum Inlet, Oakland Bay, Pickering Passage, Case Inlet/North Bay, and Peale Passage. The freshwater systems in WRIA 14 are relatively small streams draining directly into the Puget Sound. The area includes both rural and urban land uses; however, the dominant land use in the upper watersheds is commercial forestry. Residential development occupies only about 1.1% of the basin (Kuttel 2002).

Oakland Bay contains the urban center for the City of Shelton with some outlying rural residential development. The remaining inlets, bays, and passages primarily contain forested landscapes with rural residential development and high densities of residential development along the marine shorelines. Many of these marine shorelines contain bulkheads constructed of riprap or concrete to alleviate loss of land through erosion. Bank-hardening studies need to be initiated to identify restoration sites where ineffective bulkheads are having negative impacts to the nearshore area. The condition of WRIA 14 streams range from highly urban streams (e.g. Shelton Creek) to healthy systems (e.g. Kennedy Creek). For many streams, there are significant data gaps because the stream reaches have not been surveyed quantitatively. This lack of habitat condition information creates a challenge to effectively addressing salmon habitat restoration/protection efforts in WRIA 14.

# County Line Creek



<b>Basin</b>	Totten Inlet
<b>Watershed Acreage</b>	715 acres
<b>Anadromous Salmonid Use</b>	<ul style="list-style-type: none"> <li>▶ Nearshore: Chinook, bull trout, coho, chum, steelhead and cutthroat</li> <li>▶ Three stocks in the freshwater – coho, chum and cutthroat</li> </ul>
<b>Land Use</b>	Commercial forestlands with limited rural residential development
<b>Total Stream Miles</b>	2.0 miles
<b>Anadromous Stream Miles</b>	2.0 miles
<b>Current Land Use Regulations</b>	0.2 miles type 1 waters; 0.8 miles type 3; 0.4 miles type 4; 2.3 miles type 5; 1.6 miles type 9. Note that stream lengths include pond and lake shorelines that are typed in the DNR hydro layer
<b>303(d) Listings</b>	None
<b>Community Involvement</b>	Unknown

## Ownership Pattern

The majority of the watershed is in commercially managed timberlands with small amounts of rural residential development. DNR owns a Natural Areas Preserve at the estuary.

## Watershed Description

County Line Creek is an undeveloped stream with many intact natural processes that appear to be in good health. The abundant chum run that returns each autumn to County Line creek provides large amounts of marine derived nutrients to the basin. While timberlands dominate the watershed, there are small amounts of rural residential development. The substantial riparian buffer along the creek consists mostly of deciduous species and with very few conifers for LWD recruitment. The construction of US 101 adversely altered prime chum spawning areas on the creek near the mouth, although fish passage still occurs to allow access upstream. A partial barrier at RM 0.5 exists, limiting upstream juvenile migration.

## Assessment Overview of Watershed Natural Processes

Fish Passage	Riparian Condition	Riparian Canopy Closure	Streambank Condition	Floodplain Connectivity	Substrate Embed.	LWD Total	LWD Key Pieces	Estuary Connectivity
Fair	Data Gap	Poor	Data Gap	Data Gap	Data Gap	Poor	Poor	*Good

Pool Frequency	Pool Quality	Off-Channel Habitat	Water Quality		Water Quantity/Dewatering	Change in Flow Regime	Biological Processes
			Temperature	Dissolved Oxygen			
Fair	Good	Data Gap	Data Gap	Data Gap	Data Gap	Fair	Good

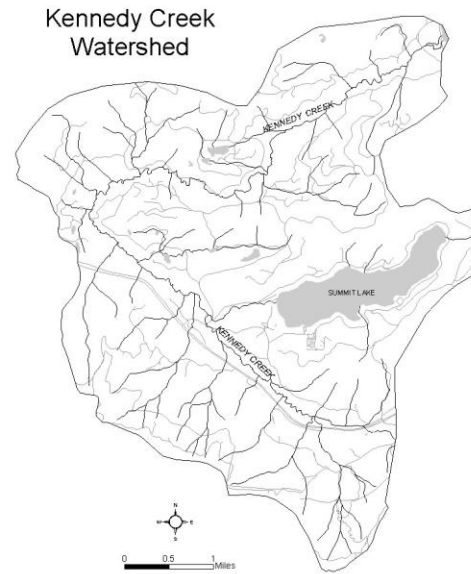
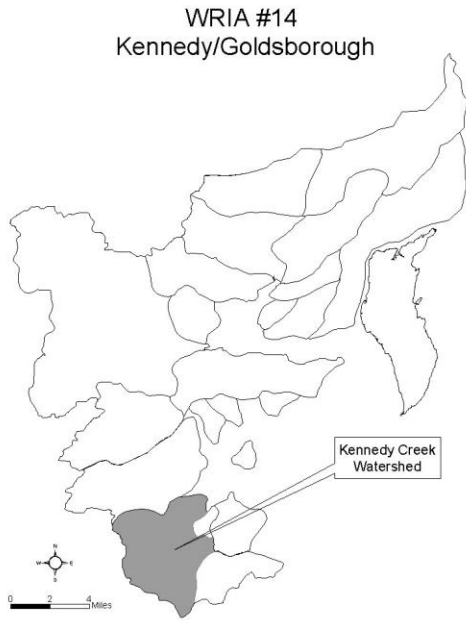
## High Priority Habitat Projects & Programs

- ▶ Protect the riparian corridor of the anadromous reach. As much of the subbasin has not been impacted, protect the existing habitat from development would be an effective strategy for salmon.
- ▶ Restore riparian corridor to provide shade, stabilize streambanks and recruit LWD. Plant appropriate species (incorporate additional conifer in the riparian corridor) in the lower reaches.
  - Conduct a riparian assessment to identify appropriate locations for riparian restoration actions.
  - Increase LWD key piece abundance to encourage pool formation and sorting of sediments. Develop a strategy to place instream LWD for immediate benefits until riparian conditions improve to allow natural recruitment.

## Additional Priority Habitat Projects & Programs

- ▶ Correct 'partial' fish passage barrier located at RM 0.5.

# Kennedy Creek



<b>Basin</b>	Totten Inlet
<b>Watershed Acreage</b>	12,660 acres
<b>Anadromous Salmonid Use</b>	<ul style="list-style-type: none"> <li>▶ Nearshore: Chinook, bull trout, coho, chum, steelhead, and cutthroat</li> <li>▶ Freshwater: Chinook, coho, chum, steelhead, and cutthroat</li> </ul>
<b>Land Use</b>	Commercial timber in the upper reaches, private ownership with limited rural residential in the valley floor through the middle reach, and DNR at the estuary in a Natural Area Preserve
<b>Total Stream Miles</b>	10 miles
<b>Anadromous Stream Miles</b>	2.5 miles (natural falls)
<b>Current Land Use Regulations</b>	19.5 miles type 1 waters; 1.2 miles type 2; 13.7 miles type 3; 6.6 miles type 4; 14.4 miles type 5; 35.5 miles type 9. Note that stream lengths include pond and lake shorelines that are typed in the DNR hydro layer
<b>303(d) Listings</b>	Fecal coliform, temperature
<b>Community Involvement</b>	Excellent outreach location at the 'Kennedy Creek Salmon Trail'



## **Ownership Pattern**

Commercially managed forestlands dominate the headwaters of Kennedy Creek, with a transition to deciduous forests and pasture lands along the valley floor held in private ownership. Taylor Shellfish Company owns portions of the watershed, with some light rural residential in the middle stretch of the creek. U.S. 101 and the Old Olympic Highway impact the lower half-mile of the creek and its estuary where DNR owns and manages a Natural Areas Preserve.

## **Watershed Description**

Silviculture, agriculture, and rural residential land uses in this basin have maintained many natural processes, especially the natural hydrology. Portions of Kennedy and its tributary, Fiscus Creek, run along an educational trail maintained by the South Puget Sound Salmon Enhancement Group under a 20-year lease from Taylor Shellfish Company. No man-made barriers exist on the system, allowing spawning and rearing up to RM 2.5. At this point a natural falls inhibit anadromous fish access, although resident cutthroat exist further upstream. Kennedy Creek has one of the largest chum runs in the South Sound, averaging 30,000 spawners each year. Coho, steelhead, and sea run cutthroat also utilize the stream in smaller numbers. The population of sea run cutthroat is thought to be healthy, although population numbers are not known. Their main diet consists of chum eggs, which they follow upstream. The creek has a naturally occurring high level of fine sediment.

The number of large woody debris key pieces is fair to poor and directly relates to the poor quality of canopy closure. Development could threaten water quantity if it converts the upper watershed converts from its present status of managed coniferous forests. The lower portion of the creek is primarily comprised of deciduous forests and pasturelands.

The estuary provides forage for all anadromous species present in the WRIA, including bull trout and Puget Sound Chinook. As chum rear in the estuary environment, the quality and complexity is extremely important to continue the sustaining of this species as dominant in the watershed. Little is known of the off-channel rearing areas for Coho and sea run cutthroat, though generally low-gradient streams have typically few of these respire areas.

## Assessment Overview of Watershed Natural Processes

Fish Passage	Riparian Condition	Riparian Canopy Closure	Streambank Condition	Floodplain Connectivity	Substrate Embed.	LWD Total	LWD Key Pieces	Estuary Connectivity
Fair-Poor	Data Gap	Poor	Poor	Data Gap	Fair-Poor	Good-Fair	Fair-Poor	*Good

Pool Frequency	Pool Quality	Off-Channel Habitat	Water Quality		Water Quantity/Dewatering	Change in Flow Regime	Biological Processes
			Temperature	Dissolved Oxygen			
Good-Poor	Good-Poor	Data Gap	Data Gap	Data Gap	Data Gap	Fair	Good

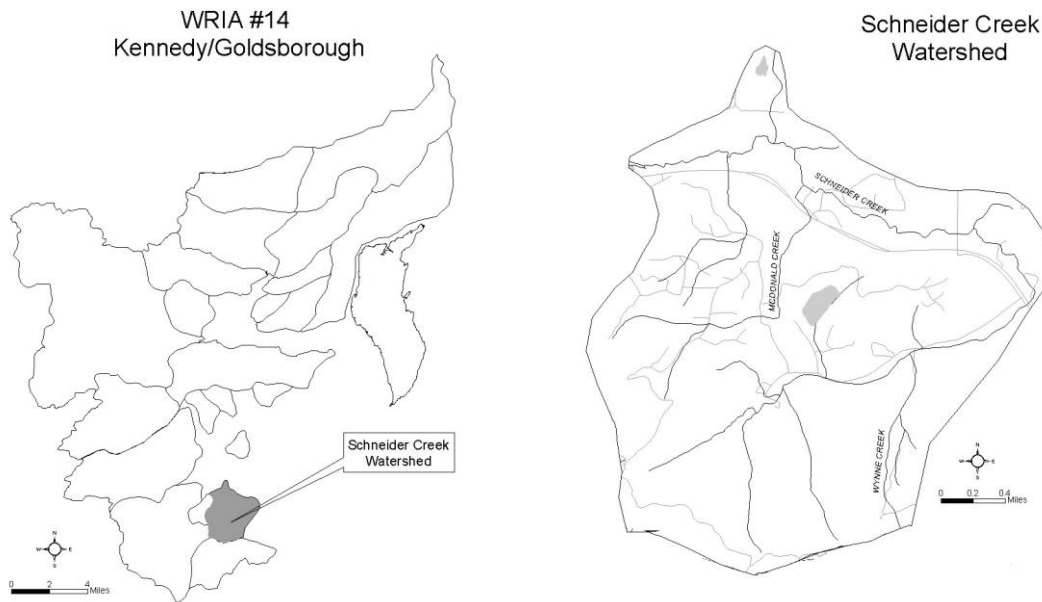
## High Priority Habitat Projects & Programs

- ▶ Restore riparian corridor in the lower mile of Kennedy Creek. The primary problem with the creek is the lack of riparian cover in the lower reaches resulting in low LWD key piece recruitment. A solution to this would be to plant and maintain a functioning riparian zone and place key pieces strategically along the banks to add complexity and recruit additional pieces to form log jams. An engineered log jam would also be an alternative.
- ▶ Encourage continued outreach activities. The continued management of the Kennedy Creek trail creates a powerful stewardship ethic for students and the community, therefore supporting this effort is important. Additionally, maintaining the upper watershed in managed forestry should be a priority, if the status changes, propose acquisition along key areas.
- ▶ Off-channel assessment. An assessment of the off-channel habitat, riparian condition and floodplain connectivity would enable the specific actions to be taken addressing those data gaps.
- ▶ Provide long-term conservation of Kennedy Creek riparian corridor within the first 5 miles. Preserve areas within the Kennedy Creek watershed that are not already in a protective status.
- ▶ Explore opportunities to keep Kennedy Creek watershed in commercial forestry.
- ▶ Restore riparian corridor in the upper and middle reaches to provide shade, stabilize streambanks, and recruit LWD. Plant appropriate species (incorporate additional conifer in the riparian corridor).
  - Follow prescriptions identified in the watershed analysis.
  - Increase LWD key piece abundance to encourage pool formation and sorting of sediments. Develop a strategy to place instream LWD for immediate benefits until riparian conditions improve to allow natural recruitment.

## **Additional Priority Habitat Projects & Programs**

- ▶ Address ORV usage through stream and riparian corridor from BPA power lines to the salmon nature trail.
- ▶ Identify and correct areas where livestock have direct access to the upper reaches of Kennedy Creek (restore riparian functions).

# Schneider Creek



<b>Basin</b>	Totten Inlet
<b>Watershed Acreage</b>	3,710 acres
<b>Anadromous Salmonid Use</b>	<ul style="list-style-type: none"> <li>▶ Nearshore: coho, chum, steelhead, cutthroat, Chinook, and Bull trout</li> <li>▶ Freshwater: coho, chum, steelhead, and cutthroat</li> </ul>
<b>Land Use</b>	Primarily commercial forestland with some rural/agricultural land and a small urban development at Steamboat Island
<b>Total Stream Miles</b>	5.3 miles
<b>Anadromous Stream Miles</b>	5.3 miles
<b>Current Land Use Regulations</b>	0.2 miles of type 1 waters; 2.8 miles of type 2 waters; 6 miles of type 3 waters; 1.7 miles of type 4 waters; 3.2 miles of type 5 waters; 8.2 miles of type 9 waters. Note that stream lengths include pond and lake shorelines that are typed in the DNR hydro layer
<b>303(d) Listings</b>	Fecal Coliform
<b>Community Involvement</b>	Valley is owned by cooperative landowner that provides volunteer and educational opportunities.

## Ownership Pattern

The headwaters of Schneider Creek are predominantly in timber production, owned by DNR. The valley floor, which is mostly under single ownership, has a mix of agricultural uses that include timber, hay, and livestock production. This landowner has a timber harvest plan based on sustainable forestry concepts and has received several awards for wildlife stewardship. There is a small urban area located along Steamboat Island Road; a larger proposal currently proposed here may place unwanted pressures on this stream system.

## Watershed Description

Many natural processes are intact due to more compatible land uses along the upper watershed. However, much of the fine sedimentation occurring in Schneider Creek is a product of actively managed forests at the headwaters. This substrate embeddedness limits spawning success for all species present in the watershed. As the stream runs through the valley floor, it enters farmland in hay production that has little riparian buffer, which limits the ability of the creek to recruit LWD. The current landowner has undertaken several revegetation projects in this section through partnerships with local groups such as SPSSEG and Stream Team. Beaver dams have converted large areas of the valley floor into wetlands.

The intact estuary at Totten Inlet provides tidal exchange and quality estuary habitat for all anadromous species present. Towards the mouth, a private developer has proposed constructing a convention center to serve the entire South Sound area that could negatively impact this area. Large wetlands offer some off-channel juvenile rearing habitat upstream from U.S. 101. However, there is little information available about the rearing habitat downstream from U.S. 101 aside from several replanting projects that have occurred in tandem with WSDOT. Beavers have created a pond downstream from U.S. 101 has stymied these replanting efforts.

## Habitat Condition Ratings

Fish Passage	Riparian Condition	Riparian Canopy Closure	Streambank Condition	Floodplain Connectivity	Substrate Embed.	LWD Total	LWD Key Pieces	Estuary Connectivity
Fair	Data Gap	Poor	Fair	Fair	Poor	Good-Poor	Poor	*Good

Pool Frequency	Pool Quality	Off-Channel Habitat	Water Quality		Water Quantity/Dewatering	Change in Flow Regime	Biological Processes
			Temperature	Dissolved Oxygen			
Fair-Poor	Good-Fair	Data Gap	Data Gap	Data Gap	Fair	Fair	Good

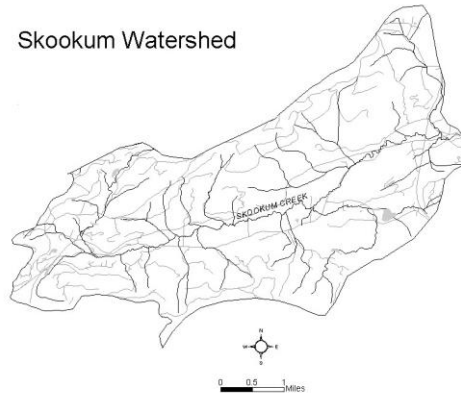
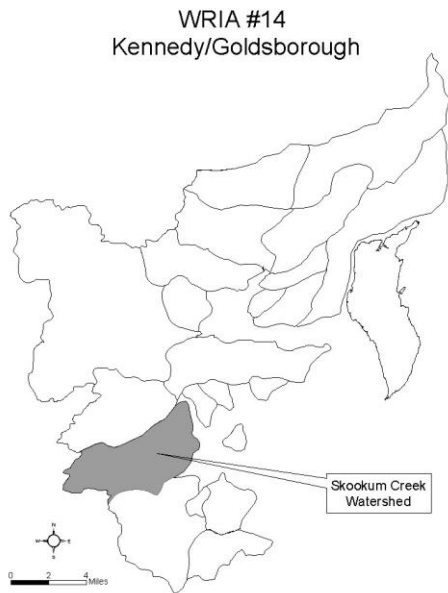
## **High Priority Habitat Projects & Programs**

- ▶ Partner with Thurston County to ensure the estuary and nearshore are protected e.g., easement programs, and/or acquisition. Partnering with current county regulations to protect the waterfront and estuary in Totten Inlet is a highly effective method for preventing degradation before it occurs.
- ▶ Restore riparian corridor to provide shade, stabilize streambanks and recruit LWD. Utilize Thurston CD riparian assessment to locate riparian restoration sites. Plant appropriate species.
  - Partner with the primary landowner to conduct an assessment of the current projects and develop an action plan for future revegetation projects. The riparian buffer above U.S. 101 is in poor condition, but is owned primarily by one cooperative landowner who has undertaken several revegetation projects and is willing to use his tree farm as a demonstration site for school children. There exists a beaver dam that provides rearing for Coho and cutthroat, though it floods the landowner's fields with each major rain event. An agreement that creates incentive for the landowner to maintain contiguous ownership of the land while re-establishing an effective riparian buffer would be a mechanism for cooperation and change that would positively impact Schneider creek
  - Increase LWD key piece abundance to encourage pool formation and sorting of sediments. Develop a strategy to place instream LWD for immediate benefits until riparian conditions improve to allow natural recruitment.

## **Additional Priority Habitat Projects & Programs**

- ▶ Maintain vegetative cover to reduce runoff and erosion that lead to fine sediment deposition. Assure timberland owners within Schneider Creek Basin are in compliance with current regulations and utilizing directions identified in the 199x watershed analysis)
- ▶ Educate landowners located in the lower reach of the Schneider Creek Basin to increase compliance with landuse regulations and voluntary implementation of best management practices.

# Skookum Creek



<b>Basin</b>	Skookum Inlet
<b>Watershed Acreage</b>	12,150 acres
<b>Anadromous Salmonid Use</b>	<ul style="list-style-type: none"> <li>▶ Nearshore: Chinook, bull trout, coho, chum, steelhead, and cutthroat</li> <li>▶ Freshwater: coho, chum, steelhead, and cutthroat</li> </ul>
<b>Land Use</b>	Commercial timber, agriculture, rural residential, urban development
<b>Total Stream Miles</b>	9 miles
<b>Anadromous Stream Miles</b>	9 miles
<b>Current Land Use Regulations</b>	6.4 miles type 1 waters; 1.3 miles type 2; 17.1 miles type 3; 6.9 miles type 4; 12.0 miles type 5; 22.8 miles type 9. Note that stream lengths include pond and lake shorelines that are typed in the DNR hydro layer
<b>303(d) Listings</b>	Fecal coliform, temperature
<b>Community Involvement</b>	Unknown

## Ownership Pattern

Commercial timberlands dominate the headwaters and upper watershed, while agricultural pasturelands, rural residential and urban development exist on the valley floor through the lowlands. The Squaxin Island Tribe owns portions of land in the lower reaches of Skookum Creek and its tributaries as it runs through the reservation.

## Watershed Description

Skookum Creek is a significant watershed with numerous tributaries providing additional spawning and rearing habitat for salmonids. Little is known of the off-channel habitat except for the heavy use of this system by beavers, suggesting rearing potential for coho and cutthroat. There exists substantial LWD in the system, with a significant logjam at RM 4. Work has been undertaken to place additional wood in the tributaries, with substantial LWD and key pieces being added to Reitdorf Creek, a left-bank tributary, using helicopters in 2002. Several key agricultural landowners in the valley have begun working with cooperators to receive farm plans, riparian plantings, additional LWD placement, and a culvert removal on Little Skookum Valley Creek, a right-bank tributary. McDonald Creek, a right-bank tributary, is the focus to two proposed Family Forest Fish Passage Program projects, each removing partial barriers upstream of a WDFW passable fishway. Burlington Northern railroad operates through this watershed, with numerous crossings through both the left-bank tributaries and the mainstem. These crossings have undergone initial evaluation, but require additional attention as little is known about the impacts of these partial and full barriers on the system.

## Assessment Overview of Watershed Natural Processes

Fish Passage	Riparian Condition	Riparian Canopy Closure	Streambank Condition	Floodplain Connectivity	Substrate Embed.	LWD Total	LWD Key Pieces	Estuary Connectivity
Fair	Data Gap	Poor	Poor	Poor	Fair	Good	Poor	*Good

Pool Frequency	Pool Quality	Off-Channel Habitat	Water Quality		Water Quantity/Dewatering	Change in Flow Regime	Biological Processes
			Temperature	Dissolved Oxygen			
Fair	Poor	Data Gap	Data Gap	Good-Poor	Poor	Data Gap	Good

## High Priority Habitat Projects & Programs

- ▶ Protect and preserve the estuary. Through protection and acquisition efforts or the expansion of the DNR Natural Area Preserve, this important habitat is a priority for protection.
  - Current agricultural practices at the mouth of Skookum creek need implementation of BMPs.
  - Investigate stand pipe, pond and potential impacts at the mouth.

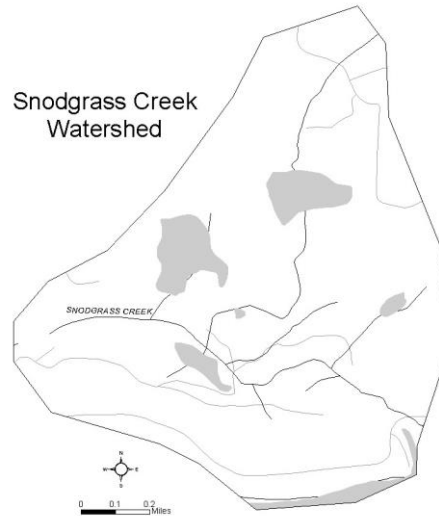
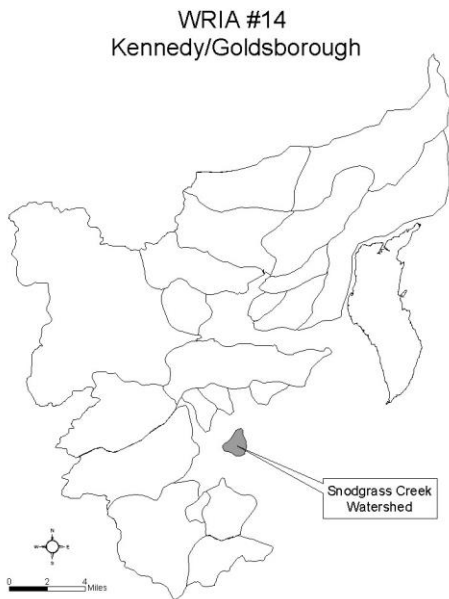


- ▶ Assess the impact of the railroad on the left-bank tributaries and the mainstem. Several partial and total barriers exist as the railroad crosses the stream, including a rock culvert that poses a total blockage on what is believed to be the mainstem. Additional information is required to inform project related decisions to remedy these problems and create a cooperative relationship with project partners.
- ▶ Protect, preserve and restore riparian corridor above RM 6.
- ▶ Improve riparian forest buffer on the valley floor. As the creek runs through the valley floor, much of the canopy disappears into fields, creating the need for the restoration of the riparian corridor with conifers to decrease the temperature problems present in the creek.
  - Feasibility study to address and restore stream channel incision from the mouth through the valley.

### **Additional Priority Habitat Projects & Programs**

- ▶ Determine impacts of the NRCS wetland impoundment structure located on the McDonald farm. Determine possibility to fix.
- ▶ Hurley Waldrup valley needs efforts to correct riparian corridor and have landowners implement BMP's.
- ▶ Preserve the uppermost 0.5 miles of Hurley Waldrup Creek valley that has intact habitat (multiple landowners).

# Snodgrass Creek



<b>Basin</b>	Skookum Inlet
<b>Watershed Acreage</b>	700 acres
<b>Anadromous Salmonid Use</b>	<ul style="list-style-type: none"> <li>▶ Nearshore: Chinook; bull trout; chum; coho and cutthroat</li> <li>▶ Freshwater: coho, chum, and cutthroat</li> </ul>
<b>Land Use</b>	Commercial forestry and shellfish growers
<b>Total Stream Miles</b>	1 mile
<b>Anadromous Stream Miles</b>	1 mile
<b>Current Land Use Regulations</b>	0.7miles type 1 waters; 0.8 miles type 2; 0.6 miles type 3; 4.5 miles type 9. Note that stream lengths include pond and lake shorelines that are typed in the DNR hydro layer
<b>303(d) Listings</b>	None
<b>Community Involvement</b>	Unknown

## Ownership Pattern

The watershed is primarily under commercial timber company ownership, with commercial shellfish operations at the mouth.

## Watershed Description

Limited information is available on this small watershed draining from wetlands at the headwaters to Totten Inlet the outlet. Deciduous forests make up much of the riparian corridor, with virtually no residential development. Outside the riparian buffer, much of the watershed has been recently logged. The stream substrate consists of spawning gravel throughout the system, while steep slopes limit the off-channel habitat except for several ponds providing rearing habitat. The estuary is the strength of the system, comprised of a small cove and a spit ideal for forage and rearing. Shellfish growers use some of the estuary and they constructed a berm to prevent freshwater intrusion onto the clam and oyster beds.

## Assessment Overview of Watershed Natural Processes

Fish Passage	Riparian Condition	Riparian Canopy Closure	Streambank Condition	Floodplain Connectivity	Substrate Embed.	LWD Total	LWD Key Pieces	Estuary Connectivity
Data Gap	G	G	G	N/A	Data Gap	Poor	Poor	* Poor

Pool Frequency	Pool Quality	Off-Channel Habitat	Water Quality		Water Quantity/Dewatering	Change in Flow Regime	Biological Processes
			Temperature	Dissolved Oxygen			
Poor	Data Gap	N/A	Data Gap	Data Gap	Data Gap	Data Gap	Data Gap

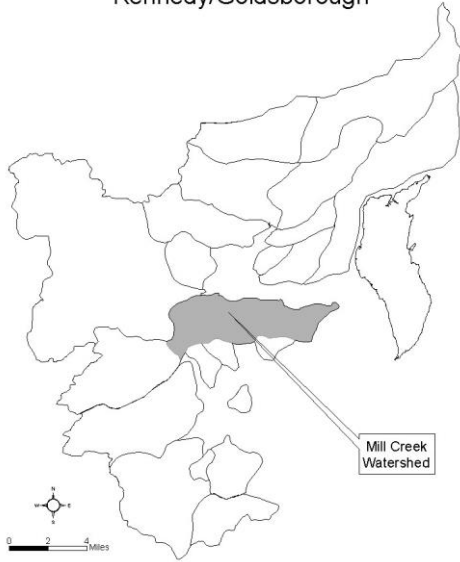
## High Priority Habitat Projects & Programs

- ▶ Protect the estuary and evaluate the culvert barrier status. A large tidal culvert exists at the mouth that backwaters during the tidal exchange, restricting the free flowing mixing of fresh and saltwater. The status of the culvert remains to be established by WDFW as the culvert inventory could not evaluate tidal culverts.
- ▶ Restore riparian corridor to provide shade, stabilize streambanks and recruit LWD. Plant appropriate species (incorporate additional conifer in the riparian corridor). Most of this basin's riparian corridor has good riparian conditions.
  - Conduct a riparian assessment to identify appropriate locations for riparian restoration actions.
  - Increase LWD key piece abundance to encourage pool formation and sorting of sediments. Develop a strategy to place instream LWD for immediate benefits until riparian conditions improve to allow natural recruitment.

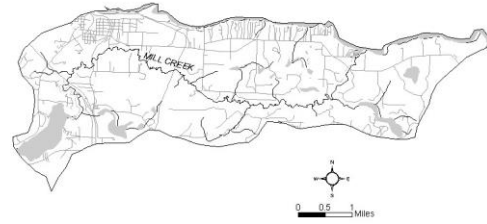
- ▶ Headwater wetlands need protection and restoration with native vegetation.

# Gosnell Creek & Mill Creek

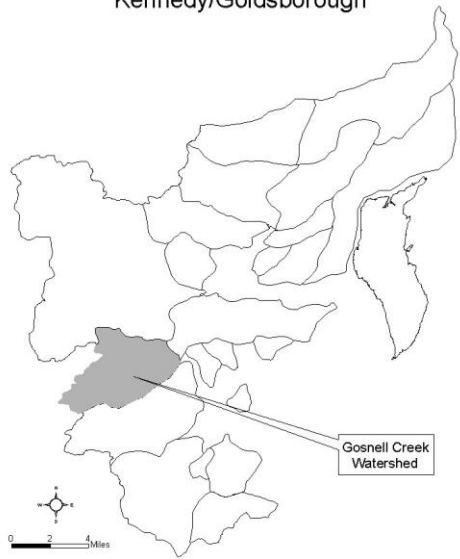
WRIA #14  
Kennedy/Goldsborough



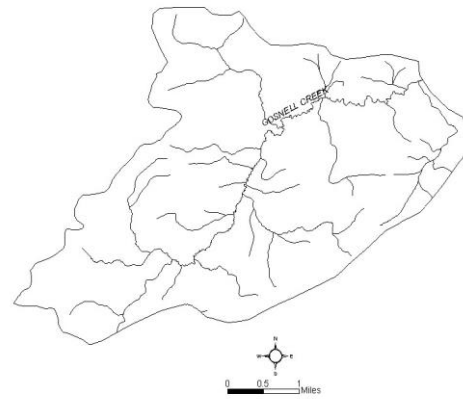
Mill Creek  
Watershed



WRIA #14  
Kennedy/Goldsborough



Gosnell Creek  
Watershed



<b>Basin</b>	Hammersley Inlet
<b>Watershed Acreage</b>	20,806 acres
<b>Anadromous Salmonid Use</b>	<ul style="list-style-type: none"> <li>▶ Nearshore: Chinook, bull trout, coho, chum, steelhead, and cutthroat</li> <li>▶ Freshwater: coho, chum, steelhead, and cutthroat</li> </ul>
<b>Land Use</b>	Commercial timber, rural residential, BPA
<b>Total Stream Miles</b>	21 miles
<b>Anadromous Stream Miles</b>	21 miles
<b>Current Land Use Regulations</b>	36.0 miles type 1 waters; 1.8 miles type 2; 18.6 miles type 3; 6.7 miles type 4; 13.5 miles type 5; 54.0 miles type 9. Note that stream lengths include pond and lake shorelines that are typed in the DNR hydro layer
<b>303(d) Listings</b>	Temperature (Mill)
<b>Community Involvement</b>	Unknown

## Ownership Pattern

The headwaters of Gosnell Creek are owned by Green Diamond Resource Company and held in commercially managed forestland. Rural residential runs sporadically throughout the system, with heavier development surrounding Lake Isabella and down through Mill Creek. A Bonneville Power Administration power line runs adjacent to Goat Hill Farm Creek, a tributary, impacting the riparian area of the stream.

## Watershed Description

Many of the natural processes are intact due to silviculture activities; however, agricultural practices and some rural development have impacted the mainstem stream network. Gosnell Creek emanates from a 20-acre wetland complex called Mud Lakes, owned by Green Diamond Resource Company. Livestock exclusion fencing prevents access to the water in some places, but fencing is still a necessity in many reaches of the stream. Lake Isabella, a shallow lake that forms the mouth of Gosnell Creek and the headwaters of Mill Creek, is affected by seasonal thermal warming from sunlight, which contributes to the high temperatures in Mill Creek. WDFW maintains a recreational fishery in the lake, which hosts year-round fishing, impacting coastal cutthroat, steelhead, and coho smolts as incidental by-catch.

Gosnell Creek has agriculture at the mouth above the lake and an extensive new development that surrounds portions of the lake and extends up the lower portions of the creek. Mainstem Gosnell provides cool clean water to the system, while the majority of spawning occurs in the tributaries. Several significant tributaries contribute 4.5 miles of clean, cold water and gravel for spawning with off-channel areas ideal for rearing. Rock Creek, a 1.5-mile tributary to Gosnell at RM 2, is a WDFW index stream for coho. It has intact riparian areas, no human made passage barriers, excellent gravel, and limited rural

development in a private community that runs its length. Mystery Creek is a 1.5-mile right-bank perennial tributary at RM 1.5 that offers good riparian cover and gravel and very limited residential development. Goat Hill Farm creek empties into Gosnell Creek at RM 0.2 just above Lake Isabella and contributes an additional 1.5 miles of spawning and rearing habitat. Livestock currently have access to the creek where a cooperative landowner is working with the South Puget Sound Salmon Enhancement Group (SPSSEG) to prevent livestock access and replace a fish blocking culvert at RM 0.4. This culvert project is a partnership with the Family Forest Fish Passage Program, Simpson and SPSSEG, with the intent to replace the blockage in summer, 2004.

Mill Creek originates at Lake Isabella and extends 9 miles to the mouth in Hammersley Inlet. Development has largely cleared the creek of its riparian area. All major road crossings are bridges, offering excellent passage to salmonids upstream to spawn and rear in Gosnell and its tributaries. Chum and coho are the majority of salmonid spawners in Mill Creek, taking advantage of the underground upwellings present in the system.

### Assessment Overview of Watershed Natural Processes

Fish Passage	Riparian Condition	Riparian Canopy Closure	Streambank Condition	Floodplain Connectivity	Substrate Embed.	LWD Total	LWD Key Pieces	Estuary Connectivity
Fair	Data Gap	Poor	Fair	Fair	Poor	Fair	Fair	*Good (Mill Creek)

Pool Frequency	Pool Quality	Off-Channel Habitat	Water Quality		Water Quantity/Dewatering	Change in Flow Regime	Biological Processes
			Temperature	Dissolved Oxygen			
Fair	Fair	Good	Good-Poor	Data Gap	Data Gap	Data Gap	Fair

### High Priority Habitat Projects & Programs

- ▶ Livestock exclusion fencing on Gosnell creek from RM 1 through 3. Cattle are kept in this area where some fencing exists but more is needed. Riparian planting in tandem with fencing will restore function.
  - Address trampled banks and excessive reed canary grass.
- ▶ Preserve headwaters at Mud Lakes. A 20-acre wetland complex comprises the headwaters of Gosnell Creek. Working with Green Diamond Resource Company to ensure the protection of this area and support their RMAP for continued cool, clean water and limited fine sediment transport is very important to the health of the entire watershed.
- ▶ Restore/preserve riparian corridor to provide shade, stabilize streambanks and recruit LWD. Plant appropriate species.
  - A comprehensive riparian assessment is needed in Gosnell and Mill Creeks to identify landowners for riparian planting. Temperature is a key limiting factor on

Mill Creek, where residential development has severely altered the riparian corridor. A project that identifies willing landowners and designs planting plans to restore this area is a high priority. Some areas have already been identified for restoration actions such as the lower two miles of Gosnell Creek and portions of Rock Creek.

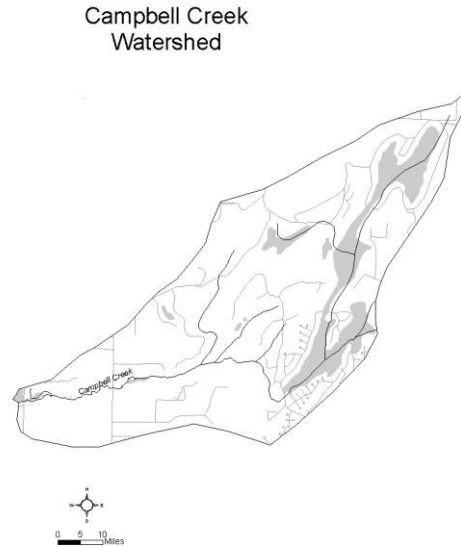
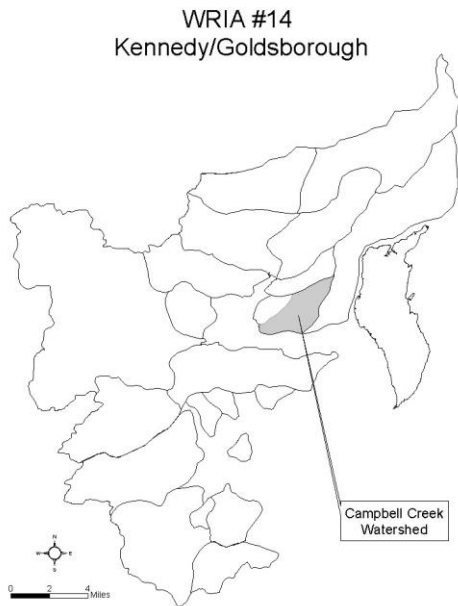
- Increase LWD key piece abundance to encourage pool formation and sorting of sediments. Develop a strategy to place instream LWD for immediate benefits until riparian conditions improve to allow natural recruitment.
  - Preserve current instream temperatures in Gosnell Creek (currently meets water quality standards).
- ▶ Utilize WRIA 14 culvert inventory to identify fish passage barriers to be replaced.
- Replace blocking culvert on Goat Hill Farm Creek. This blockage was identified through a fish passage inventory, chosen by the WRIA 14 TAG as high priority and designed to 30%. Replacing this culvert will restore rearing and spawning habitat for Coho and cutthroat off mainstem Gosnell.
- ▶ Determine and address causes of high temperatures in Mill Creek (refer to WRIA 14 Watershed Management Plan).

### **Additional Priority Habitat Projects & Programs**

- ▶ Determine the feasibility to remove exotic fish species (eg. bass) from the Mill Creek.
- ▶ Investigate freshwater mussel decline and their survival linkage to salmon.
- ▶ Educate landowners located in the Mill and Gosnell Creeks to increase compliance with land use regulations (Critical Areas Ordinances) and voluntary implementation of best management practices (increase riparian buffer widths).



# Campbell Creek



<b>Basin</b>	Oakland Bay
<b>Watershed Acreage</b>	3,318 acres
<b>Anadromous Salmonid Use</b>	<ul style="list-style-type: none"> <li>▶ Nearshore: Chinook, bull trout, coho, chum, cutthroat and steelhead.</li> <li>▶ Four species in the freshwater: coho, chum, steelhead, and cutthroat</li> </ul>
<b>Land Use</b>	Residential
<b>Total Stream Miles</b>	2.5 miles
<b>Anadromous Stream Miles</b>	2.5 miles
<b>Current Land Use Regulations</b>	11.8 miles of type 1 waters; 1.3 miles of type 2; 2.6 miles type 3; 2.2 miles type 4; 1.6 miles type 5; 2.2 miles type 9. Note that stream lengths include pond and lake shorelines that are typed in the DNR hydro layer
<b>303(d) Listings</b>	Fecal coliform
<b>Citizen Involvement</b>	Unknown

## Ownership Pattern

The watershed is in private residential ownership.

## Watershed Description

Campbell Creek is a relatively intact stream, with headwaters at Phillips Lake, a dredged wetland lake. The riparian corridor is functioning and the stream has good gravels for spawning and LWD for refuge. The creek, however, experiences low summer flows. A bridge at the mouth allows for passage of all fish species and the stream to function properly. The estuary is comprised of mud flats with shellfish dotted throughout.

## Assessment Overview of Watershed Natural Processes

Fish Passage	Riparian Condition	Riparian Canopy Closure	Streambank Condition	Floodplain Connectivity	Substrate Embed.	LWD Total	LWD Key Pieces	Estuary Connectivity
Fair	Data Gap	Poor	Fair	*Fair	Poor	Fair-Poor	Fair-Poor	Good

Pool Frequency	Pool Quality	Off-Channel Habitat	Water Quality		Water Quantity/Dewatering	Change in Flow Regime	Biological Processes
			Temperature	Dissolved Oxygen			
Fair-Poor	Good	Poor	Poor	Good-Poor	Data Gap	Data Gap	Poor

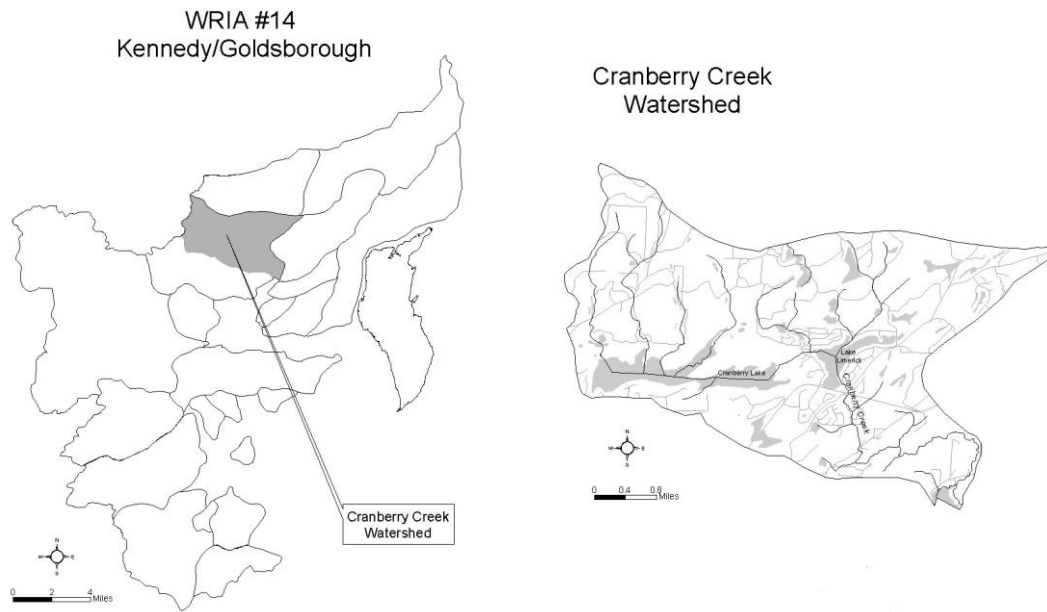
## High Priority Habitat Projects & Programs

- ▶ Restore riparian corridor to provide shade, stabilize streambanks and recruit LWD. Plant appropriate species.
  - Conduct a riparian assessment to identify appropriate locations for riparian restoration actions.
  - Increase LWD key piece abundance to encourage pool formation and sorting of sediments. Develop a strategy to place instream LWD for immediate benefits until riparian conditions improve to allow natural recruitment.
- ▶ Identify and correct areas where livestock have direct access to Campbell Creek (restore riparian functions). Livestock are present along the majority of the stream. Maintain vegetative cover to reduce runoff and erosion that lead to fine sediment deposition.
- ▶ Protect and restore headwater wetlands through Mason County land use regulations (high development pressure).
  - Conserve available areas in the Phillips Lake headwaters from high impact development pressures (good land use planning).
  - Investigate wetland to identify if manmade passage barrier exists.

## **Additional Priority Habitat Projects & Programs**

- ▶ Educate landowners located in the Campbell Creek Basin to increase compliance with landuse regulations (Critical Areas Ordinances) and voluntary implementation of best management practices.
- ▶ Utilize WRIA 14 culvert inventory to identify fish passage barriers to be replaced.

# Cranberry Creek



<b>Basin</b>	Oakland Bay
<b>Watershed Acreage</b>	9,162 acres
<b>Anadromous Salmonid Use</b>	<ul style="list-style-type: none"> <li>▶ Nearshore: Chinook, bull trout, coho, chum, sockeye, steelhead, and cutthroat</li> <li>▶ Freshwater: coho, chum, sockeye, steelhead, and cutthroat</li> </ul>
<b>Land Use</b>	Rural residential, commercial timber
<b>Total Stream Miles</b>	9.4 miles
<b>Anadromous Stream Miles</b>	9.4 miles
<b>Current Land Use Regulations</b>	21.1 miles of type 1 waters; 1.2 miles type 2; 2.4 miles type 3; 9.3 miles type 4; 7.7 miles type 5; 26.6 miles type 9. Note that stream lengths include pond and lake shorelines that are typed in the DNR hydro layer
<b>303(d) Listings</b>	Temperature
<b>Community Involvement</b>	Improve landowner education on natural resource issues in the Lake Limerick Homeowner’s Association.

## Ownership Pattern

Private rural development is scattered throughout the system. A dominate landowner in the watershed is Green Diamond Resource Company. Private shellfish growers own the tidelands.

## Watershed Description

Cranberry Creek has many functioning natural processes due to limited development and silviculture along the stream. There are spawning gravels throughout the creek, but due to natural geology, hardpan is present in some reaches. Substrate embeddedness in some areas does limit spawning success for all species in the watershed. The headwaters are a dredged wetland lake, Lake Limerick, with a dam and fish ladder at the outlet. The Squaxin Island Tribe operates a smolt trap at the fish ladder. The lake hosts warm water predator species such as bass, competing with Coho and the occasional sockeye juveniles. The creek empties into the intact estuary of Oakland Bay, which provides tidal exchange and quality estuary habitat for all anadromous species. The estuary also provides extensive shellfish growing at the mouth. Oakland Bay contributes 40% of the Nation’s Manila clams, making shellfish growing an important industry in the watershed.

## Assessment Overview of Watershed Natural Processes

Fish Passage	Riparian Condition	Riparian Canopy Closure	Streambank Condition	Floodplain Connectivity	Substrate Embed.	LWD Total	LWD Key Pieces	Estuary Connectivity
Fair	Data Gap	Good	Data Gap	Fair	Fair	Good-Fair	Fair	*Good

Pool Frequency	Pool Quality	Off-Channel Habitat	Water Quality		Water Quantity/Dewatering	Change in Flow Regime	Biological Processes
			Temperature	Dissolved Oxygen			
Fair	Good	Good	Poor	Good-Poor	Poor	Poor	FairPoor

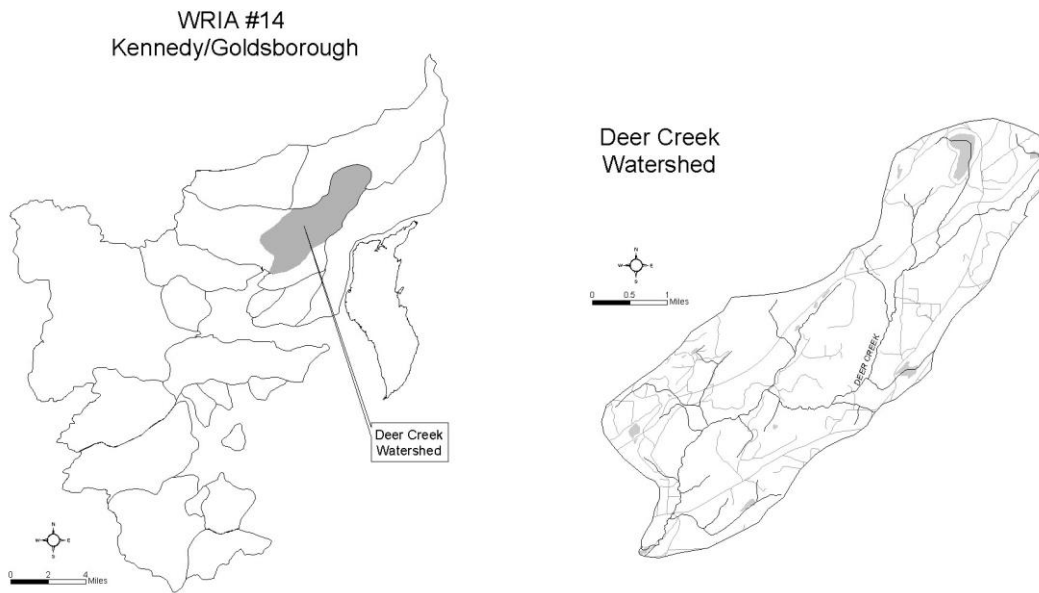
## High Priority Habitat Projects & Programs

- ▶ Preserve upper watershed wetland complex functions through acquisitions, easements, trusts, etc.
- ▶ Address instream flow issues (refer to Watershed Management Plan and Squaxin Island Tribe’s hydrologic study – 2004).
- ▶ Maintain properly functioning riparian corridor along streams and wetlands to help address instream temperature problems.
- ▶ Explore opportunities to preserve the section below Highway 3 (includes mouth and estuary).

## Additional Priority Habitat Projects & Programs

- ▶ Educate landowners located in the Cranberry Creek Basin to increase compliance with landuse regulations (Critical Areas Ordinances) and voluntary implementation of best management practices.
- ▶ Determine the feasibility to remove exotic fish species (ie. bass) from the Cranberry Creek Basin.

# Deer Creek



<b>Basin</b>	Oakland Bay
<b>Watershed Acreage</b>	8,807 acres
<b>Anadromous Salmonid Use</b>	<ul style="list-style-type: none"> <li>▶ Nearshore: Chinook, bull trout, coho, chum, cutthroat, and steelhead</li> <li>▶ Freshwater: coho, chum, steelhead, and cutthroat</li> </ul>
<b>Land Use</b>	Rural residential, commercial timber, Burlington Northern
<b>Total Stream Miles</b>	8.5 miles
<b>Anadromous Stream Miles</b>	8.5 miles
<b>Current Land Use Regulations</b>	5.9 miles type 1 waters; 1.7 miles type 2; 7.9 type 3; 9.3 miles type 4; 5.1 miles type 5; 10.5 miles type 9. Note that stream lengths include pond and lake shorelines that are typed in the DNR hydro layer
<b>303(d) Listings</b>	None
<b>Community Involvement</b>	Unknown

## Ownership Pattern

Private rural development is scattered throughout the system. A dominate landowner in the watershed is Green Diamond Resource Company. Private shellfish growers own the tidelands.

## Watershed Description

Deer Creek has many functioning natural processes due to limited development and silviculture along the stream. There are spawning gravels throughout the creek, but due to natural geology, hardpan is present in some reaches. Substrate embeddedness in some areas limits spawning success for all species present in the watershed.

Spring Creek enters Deer Creek approximately 50 meters from the estuary, contributing 1.75 miles of habitat for chum, coho, and cutthroat. Spring creek has a wetland headwaters and much of the watershed is rural with cooperative landowners who have participated in numerous restoration projects. These projects include the construction of an off-channel pond, a culvert replacement, a spawning viewing platform for Pioneer School students and revegetation of the lower section in forestland. There is good gravel throughout and several areas of significant key pieces of LWD, particularly at RM 0.5. Off-channel rearing opportunities exist in the wetlands at the headwaters. The upper section in particular is rural and intact.

## Assessment Overview of Watershed Natural Processes

Fish Passage	Riparian Condition	Riparian Canopy Closure	Streambank Condition	Floodplain Connectivity	Substrate Embed.	LWD Total	LWD Key Pieces	Estuary Connectivity
Fair	Data Gap	Poor	Poor	Good	Poor	Fair	Poor	*Good

Pool Frequency	Pool Quality	Off-Channel Habitat	Water Quality		Water Quantity/Dewatering	Change in Flow Regime	Biological Processes
			Temperature	Dissolved Oxygen			
Good	Good	Good	Data Gap	Good	Data Gap	Data Gap	FairPoor

## High Priority Habitat Projects & Programs

- ▶ Spring creek: Protection. Work with landowners and biologists to research and target areas for protection.
- ▶ Restore riparian corridor to provide shade, stabilize streambanks and recruit LWD. Plant appropriate species.
  - Conduct a riparian assessment to identify appropriate locations for riparian restoration actions.

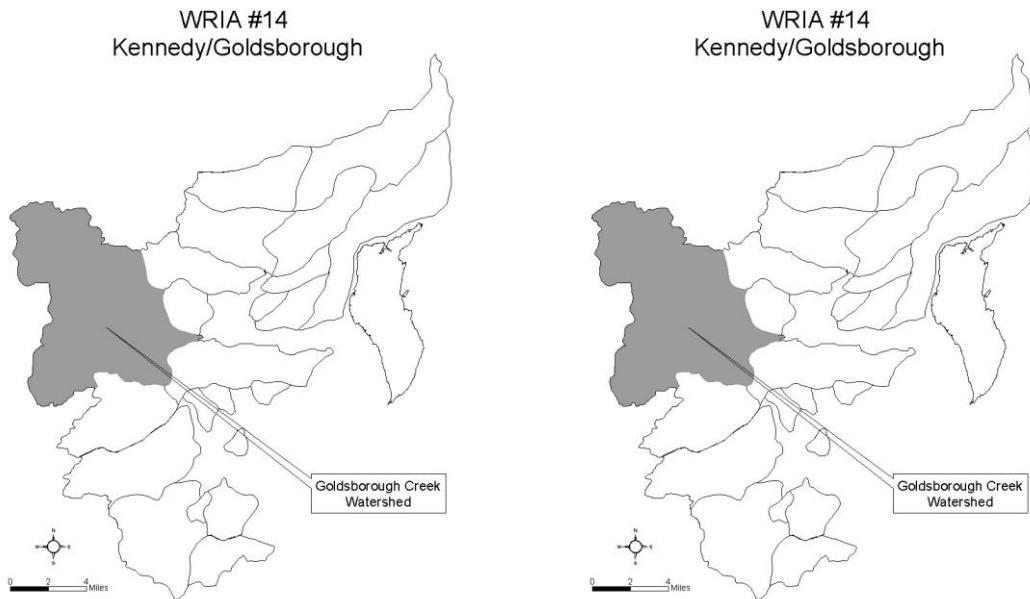


- Increase LWD key piece abundance to encourage pool formation and sorting of sediments. Develop a strategy to place instream LWD for immediate benefits until riparian conditions improve to allow natural recruitment.
- ▶ Protect headwater wetlands through Mason County land use regulations (high development pressure).
- ▶ Preserve essential habitat features that contribute to properly functioning conditions. This area has sparse low-density development which provides high potential for protection actions. Conduct an assessment to identify areas to preserve.
- ▶ Protect channel migration zone from incompatible land uses through Mason County Critical Areas Ordinances.
- ▶ Utilize WRIA 14 culvert inventory to identify fish passage barriers to be replaced.
  - Address WA DOT undersized bridge crossing on Highway 3 (remove riprap and restore stream channel functions).

### **Additional Priority Habitat Projects & Programs**

- ▶ Educate landowners located in the Deer Creek Basin to increase compliance with landuse regulations (Critical Areas Ordinances) and voluntary implementation of best management practices.
- ▶ Maintain vegetative cover to reduce runoff and erosion that lead to fine sediment deposition.

# Goldsborough Creek



<b>Basin</b>	Oakland Bay
<b>Watershed Acreage</b>	38,049 acres
<b>Anadromous Salmonid Use</b>	<ul style="list-style-type: none"> <li>▶ Nearshore: Chinook, bull trout, coho, chum, cutthroat, and steelhead</li> <li>▶ Freshwater: coho, chum, cutthroat, and steelhead</li> </ul>
<b>Land Use</b>	Urban and rural residential, commercial forestland
<b>Total Stream Miles</b>	14 miles
<b>Anadromous Stream Miles</b>	14 miles
<b>Current Land Use Regulations</b>	27.8 miles type 1 waters; 5.6 miles type 2; 16.8 type 3; 11.9 type 4; 18.3 type 5; 97.5 type 9. Note that stream lengths include pond and lake shorelines that are typed in the DNR hydro layer
<b>303(d) Listings</b>	Fecal coliform
<b>Community Involvement</b>	Increased involvement through dam removal project.

## Ownership Pattern

The City of Shelton, Green Diamond Resource Company and private developers own the lower mile, with Green Diamond Resource Company owning headwaters. There is rural private residential sprinkled throughout the watershed.

## Watershed Description

Development has dramatically impacted the lower miles of Goldsborough Creek. The City of Shelton impacts the mouth with stormwater pipes draining to the creek as well as dikes and levees that provide flood control in the lower miles. City stormwater utility pipes cross the creek below ground level near the mouth upstream of the Simpson Timber Company Mill. The creek continually exposes these pipes, requiring frequent instream maintenance by the city.

The headwaters of Goldsborough Creek originate in a wetland complex owned by Green Diamond . Simpson also owns the railroad that crosses the creek several times with bridges at each crossing. This area is also the site of a recent dam removal sponsored by the ACOE, Simpson, Squaxin Island Tribe, WDFW, WDOE, SPSSEG, etc. The former dam produced electricity since the 1940's, preventing fish passage until the installation of a fish ladder in the 1960's. All participants saw the merits in removing the dam and embarked on a project that has installed a series of 36 weirs over the course of 0.5 miles of creek, allow fish passage. The riparian area has been replanted with native vegetation and fish have once again begun passing upstream. Upstream of the site, the creek is in good condition with spawning gravels, rearing at the headwaters, nice pool quality, and a functioning riparian corridor. Coffee Creek is a right bank tributary offering additional rearing habit. The estuary is in poor condition due to its alteration by both the city and the timber company.

## Assessment Overview of Watershed Natural Processes

Fish Passage	Riparian Condition	Riparian Canopy Closure	Streambank Condition	Floodplain Connectivity	Substrate Embed.	LWD Total	LWD Key Pieces	Estuary Connectivity
Fair	Data Gap	Poor	Poor	Good-Poor	Fair	Good-Poor	Fair-Poor	*Poor

Pool Frequency	Pool Quality	Off-Channel Habitat	Water Quality		Water Quantity/Dewatering	Change in Flow Regime	Biological Processes
			Temperature	Dissolved Oxygen			
Fair	Good-Fair	Good	Good	Good	Poor	Poor	Fair,2

## High Priority Habitat Projects & Programs

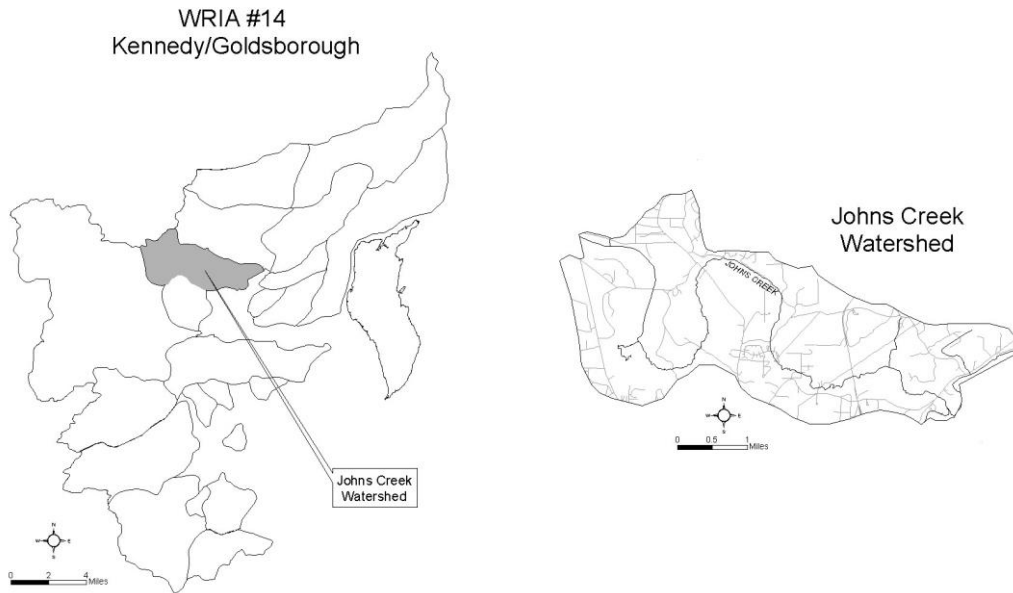
- ▶ Restore the Goldsborough Creek estuary. The importance of estuaries for rearing to salmonid species from all areas of Puget Sound is becoming apparent, with each area contributing spatial diversity and opportunities.
  - Develop a feasibility study.
  - Develop an approved design.
  - Implement approved design.
- ▶ Preserve essential habitat features that contribute to properly functioning conditions. This area has sparse low-density development in the middle and upper reaches, which provides high potential for protection actions. Conduct an assessment to identify areas to preserve.
- ▶ Relocate existing wastewater conveyance infrastructure from stream bottom to reduce the amount of hardening currently needed.
- ▶ Implement 'Integrated Streambank Protection Guidelines' (soft armoring using wood/rootwads) especially in lower reach of Goldsborough Creek where current excessive riprap exists. This should also be implemented throughout the basin where warranted.
- ▶ Address instream flow issues throughout basin, special emphasis in Winter Creek (refer to WRIA 14 Watershed Management Plan).
- ▶ Preserve upper watershed wetland complexes and their functions through easements, trusts, and landowner education (North Fork and South Fork Goldsborough).
- ▶ Restore wetlands and riparian corridors located in agricultural areas in the North and South Forks of Goldsborough Creeks (correct ditching, riser pipes, etc.).
- ▶ Identify and correct areas where livestock have direct access to the North and South Forks of Goldsborough Creek (restore riparian functions in tandem with livestock exclusion).
- ▶ Determine feasibility of restoring natural functions to the headwater channel of North Fork Goldsborough Creek. Currently impacts include; ditching, reed canary grass, poor instream flow, and poor riparian conditions.
- ▶ Determine feasibility of restoring natural functions through LWD placement and removal of bank hardening structures (tires, riprap, and oil drums) in a tributary channel of the South Fork Goldsborough Creek (DeSilva area – not mapped).
- ▶ Outreach and education. Because of the high visibility of the creek, in liaison with the history of former dam site, the creek lends itself to outreach for the entire area. A trail

meandering through the restoration site would create an opportunity to educate the general public regarding salmon, the importance of habitat, and ways to become further involved in salmon issues.

### **Additional Priority Habitat Projects & Programs**

- ▶ Restore riparian corridor throughout the Goldsborough Creek Basin to provide shade, stabilize streambanks and recruit LWD. Plant appropriate species.
  - Conduct a riparian assessment to identify appropriate locations for riparian restoration actions.
  - Increase LWD key piece abundance to encourage pool formation and sorting of sediments. Develop a strategy to place instream LWD for immediate benefits until riparian conditions improve to allow natural recruitment.
- ▶ Educate landowners located in the Goldsborough Creek Basin to increase compliance with landuse regulations (Critical Areas Ordinances) and voluntary implementation of best management practices.
- ▶ Investigate freshwater mussel decline and their survival linkage to salmon.
- ▶ Utilize WRIA 14 culvert inventory to identify fish passage barriers to be replaced (Anderson Lake man-made impounding structure on the NF Goldsborough).

# Johns Creek



<b>Basin</b>	Oakland Bay
<b>Watershed Acreage</b>	7,317 acres
<b>Anadromous Salmonid Use</b>	<ul style="list-style-type: none"> <li>▶ Nearshore: Chinook, bull trout, coho, chum, steelhead, and cutthroat</li> <li>▶ Freshwater: Chinook, coho, chum, steelhead, and cutthroat</li> </ul>
<b>Land Use</b>	Rural residential
<b>Total Stream Miles</b>	8.3 miles
<b>Anadromous Stream Miles</b>	8.3 miles
<b>Current Land Use Regulations</b>	13.0 type 1 waters; 3.4 miles type 2; 11.6 miles type 3; 8.3 miles type 4; 0.4 miles type 5; 9.6 miles type 9. Note that stream lengths include pond and lake shorelines that are typed in the DNR hydro layer
<b>303(d) Listings</b>	Temperature
<b>Community Involvement</b>	Unknown

## Ownership Pattern

The headwaters of Johns Creek are commercially managed forestlands owned by Green Diamond Resource Company. Shellfish are the primary industry in Oakland Bay, which produces 40% of the Nation's Manila clams.

## Watershed Description

Much of the natural function exists on John's creek. It is almost entirely comprised of wetlands, with a meandering and difficult to define stream channel. An enormous wetland complex is the headwaters. At RM .5 is a WDFW decommissioned hatchery. Culverts dominate the road crossings, likely passing fish but not allowing for the natural stream function. Much of the riparian corridor includes wetland shrubs, with a functioning overhead canopy in some places. The Squaxin Island Tribe and the WRIA 14 Watershed Planning Unit are conducting a joint study of the temperature in the creek. Also needing further examination are the railroad crossings on the creek since they may be a velocity barrier for adults and juveniles. As Mason County grows, Johns Creek will feel significant development pressures. Currently, prospective developers are preparing studies that examine residential development options.

## Assessment Overview of Watershed Natural Processes

Fish Passage	Riparian Condition	Riparian Canopy Closure	Streambank Condition	Floodplain Connectivity	Substrate Embed.	LWD Total	LWD Key Pieces	Estuary Connectivity
Fair	Data Gap	Poor	Fair	Good	Fair	Good-Poor	Poor	*Fair

Pool Frequency	Pool Quality	Off-Channel Habitat	Water Quality		Water Quantity/Dewatering	Change in Flow Regime	Biological Processes
			Temperature	Dissolved Oxygen			
Fair	Poor	Good	Poor	Good-Poor	Poor	Data Gap	FairPoor

## High Priority Habitat Projects & Programs

- ▶ Assess and restore migration at railroad crossing. These passage issues were identified during a fish passage inventory and need to be further examined.
- ▶ Protect headwater wetlands in Johns Creek through Mason County land use regulations (high development pressure).
- ▶ Preserve upper watershed wetland complex functions through acquisitions, easements, trusts, etc.
- ▶ Restore and preserve riparian corridor to provide shade, stabilize streambanks and recruit LWD. Plant appropriate species (incorporate additional conifer in the lower and middle reaches).

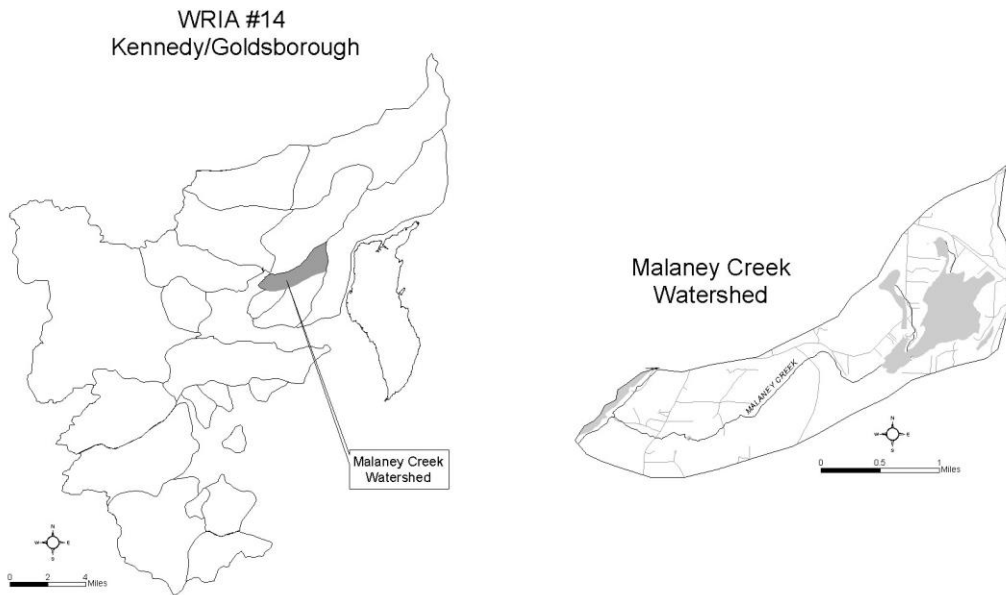
- Conduct a riparian assessment to identify appropriate locations for riparian restoration and protection actions. Protection in the upper watershed (threat of development) and restoration in the lower watershed.
  - Increase LWD key piece abundance to encourage pool formation and sorting of sediments. Develop a strategy to place instream LWD for immediate benefits until riparian conditions improve to allow natural recruitment.
- ▶ Address instream flow issues (refer to Watershed Management Plan)
  - ▶ Remove derelict instream hatchery structures at approximately RM 0.5.
  - ▶ Investigate implications of lost estuary functions due to diking and dredging.

### **Additional Priority Habitat Projects & Programs**

- ▶ Investigate pesticide use and compliance at golf course.
- ▶ Address gravel mining non-compliance issues for water quality, quantity, mass wasting, and sediment input into John's Creek.



# Malaney Creek



<b>Basin</b>	Oakland Bay
<b>Watershed Acreage</b>	2,296 acres
<b>Anadromous Salmonid Use</b>	<ul style="list-style-type: none"> <li>▶ Nearshore: Chinook, bull trout, coho, chum, cutthroat, and steelhead</li> <li>▶ Freshwater: coho, chum, steelhead, and cutthroat</li> </ul>
<b>Land Use</b>	Rural residential, agricultural
<b>Total Stream Miles</b>	3 miles
<b>Anadromous Stream Miles</b>	3 miles
<b>Current Land Use Regulations</b>	7.7 miles type 1; 2.8 miles type 3; 3.2 miles type 9. Note that stream lengths include pond and lake shorelines that are typed in the DNR hydro-layer
<b>303(d) Listings</b>	Fecal Coliform
<b>Community Involvement</b>	Unknown

## Ownership Pattern

The watershed is in private residential ownership.

## Watershed Description

Many of the natural processes on Malaney Creek are intact. One landowner owns the functioning mud flat estuary on Oakland Bay. The estuary/mud flat area has been identified as a high priority for conservation through the SRFB funded, Oakland Bay and Hammersley Inlet Nearshore habitat Assessment (Anchor 2002). Cooperative landowners exist throughout the system, making community outreach and biological projects possible. Several residences have bridge crossings, allowing for fish passage. The riparian corridor is primarily deciduous but functioning with LWD and excellent spawning gravels in this gravel dominant system. The headwaters of Malaney Creek begin at Spencer Lake, a dredged wetland lake. WDFW decommissioned a former earthen dam that controlled lake levels. WDFW also plants trout in the lake, which has led to the incidental by-catch of rearing smolts. At RM 2, a cow fence crossing the creek alters the flow and acts as a debris catcher. At RM 2.5 -3, the stream channel has been degraded and is in need of attention. A recently funded culvert project will remove a total blockage at RM 0.5, remove existing weirs, and install additional pieces of LWD in the summer of 2005.

## Assessment Overview of Watershed Natural Processes

Fish Passage	Riparian Condition	Riparian Canopy Closure	Streambank Condition	Floodplain Connectivity	Substrate Embed.	LWD Total	LWD Key Pieces	Estuary Connectivity
Poor	Data Gap	Poor	Poor	Fair	Poor	Fair-Poor	Fair	*Good

Pool Frequency	Pool Quality	Off-Channel Habitat	Water Quality		Water Quantity/Dewatering	Change in Flow Regime	Biological Processes
			Temperature	Dissolved Oxygen			
Fair	Good	Good	Data Gap	Good	Data Gap	Data Gap	Poor

## High Priority Habitat Projects & Programs

- ▶ Improve riparian area. Improve fencing at RM 2 to allow for free flowing debris and address degraded channel at RM 2.5 – 3.
- ▶ Preserve mud flat estuary as identified through the Oakland Bay/Hammersley Inlet Nearshore Habitat Assessment, 2002. Work with landowner at the mouth to protect estuary habitat and upstream corridor to approximately RM 0.4 through acquisitions and easements for use by all species of salmonids.
- ▶ Implement culvert project to alleviate blockage at RM 0.5 located under Agate Road.

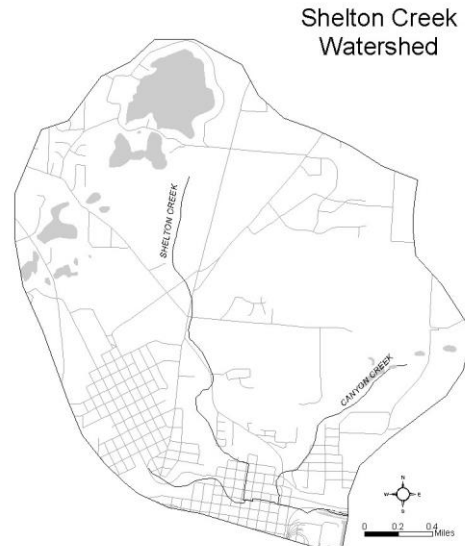
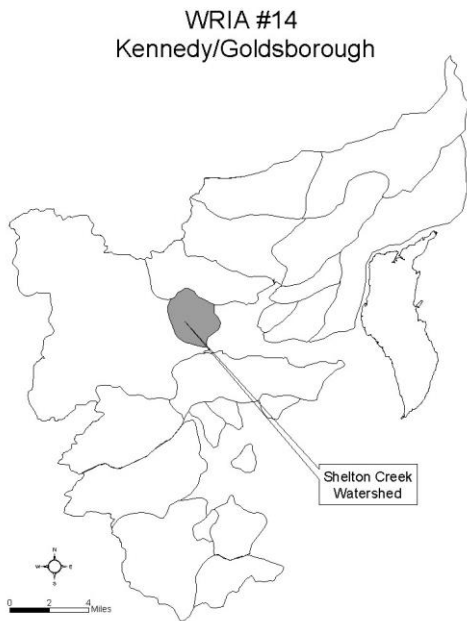
- ▶ Upstream of Agate Road restore stream channel, riparian corridor, and man-made impoundment.

### **Additional Priority Habitat Projects & Programs**

- ▶ Educate landowners located in the Malaney Creek Basin to increase compliance with landuse regulations (Critical Areas Ordinances) and voluntary implementation of best management practices.
- ▶ Restore upper watershed riparian corridor to provide shade, stabilize streambanks and recruit LWD. Plant appropriate species (incorporate additional conifer in the riparian corridor).
  - Conduct a riparian assessment to identify appropriate locations for riparian restoration actions. Preliminary observations have identified areas in the lower reaches for additional conifer plantings.

Increase LWD key piece abundance to encourage pool formation and sorting of sediments. Develop a strategy to place instream LWD for immediate benefits until riparian conditions improve to allow natural recruitment.

# Shelton Creek



<b>Basin</b>	Oakland Bay
<b>Watershed Acreage</b>	3,391 acres
<b>Anadromous Salmonid Use</b>	<ul style="list-style-type: none"> <li>▶ Nearshore: Chinook, bull trout, steelhead, coho, chum, and cutthroat</li> <li>▶ Freshwater: coho, chum, and cutthroat</li> </ul>
<b>Land Use</b>	Urban residential, commercial development
<b>Total Stream Miles</b>	2.6 miles
<b>Anadromous Stream Miles</b>	2.6 miles
<b>Current Land Use Regulations</b>	2.5 miles type 1 waters; 1.8 miles type 2; 1.7 miles type 3; 1.0 miles type 4; 5.0 miles type 9. Note that stream lengths include pond and lake shorelines that are typed in the DNR hydro layer
<b>303(d) Listings</b>	Fecal coliform
<b>Community Involvement</b>	Unknown

## Ownership Pattern

The City of Shelton owns a majority of the watershed, which is interspersed with private residential land uses. Simpson Timber Company owns the mouth and estuary and operates a plywood mill at the site.

## Watershed Description

The City of Shelton and the Simpson mill have dramatically impacted the natural functions of Shelton Creek at its mouth. Stormwater and culverts are the main issue in the creek. An overflow pipe redirects stormwater to Goldsborough Creek during large storm events. Much of the stream in the city is a concrete channel, passing under streets, through the basement of a furniture store, around parking lots, and in the backyards of many homes. There is a stormwater pond located near the headwaters, with trash racks and a dam. Canyon creek joins Shelton creek near the stormwater pond. Flow and groundwater withdrawals are major issues on this stream that has pools of spawning gravels woven through the urbanization.

## Assessment Overview of Watershed Natural Processes

Fish Passage	Riparian Condition	Riparian Canopy Closure	Streambank Condition	Floodplain Connectivity	Substrate Embed.	LWD Total	LWD Key Pieces	Estuary Connectivity
Poor	Data Gap	Poor	Poor	Poor	Data Gap	Poor	Poor	*Poor

Pool Frequency	Pool Quality	Off-Channel Habitat	Water Quality		Water Quantity/Dewatering	Change in Flow Regime	Biological Processes
			Temperature	Dissolved Oxygen			
Poor	Poor	Poor	Data Gap	Data Gap	Poor	Poor	Poor

## High Priority Habitat Projects & Programs

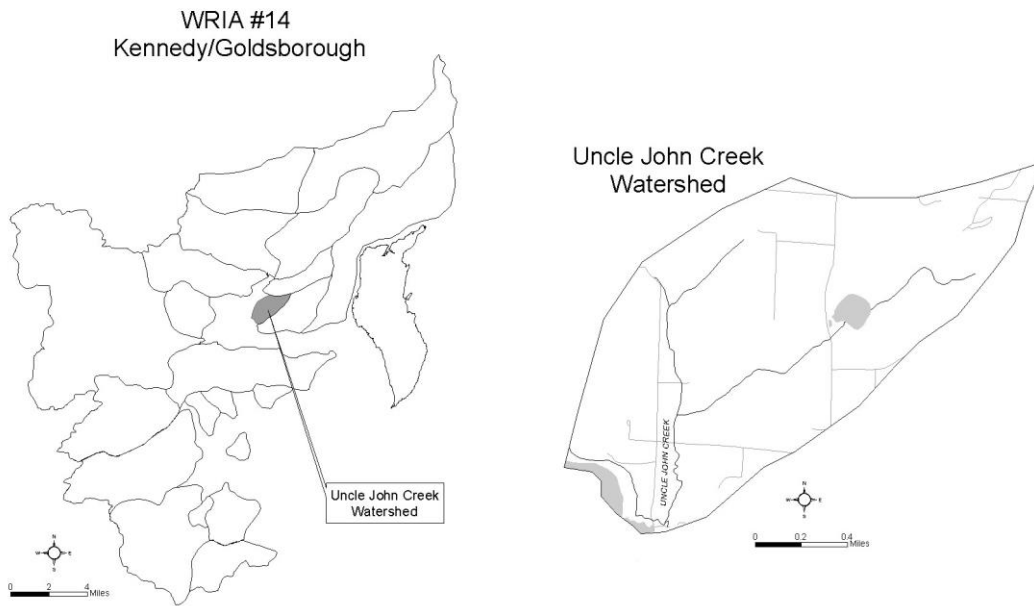
- ▶ Restore the Shelton Creek estuary. The importance of estuaries for rearing to salmonid species from all areas of Puget Sound is becoming apparent, with each area contributing spatial diversity and opportunities.
  - Develop a feasibility study.
  - Develop an approved design.
  - Implement approved design.
- ▶ Education and outreach. Shelton Creek is an urban stream with great potential for educating the general public. Visibility to those living in and around Shelton pass over the creek, most without knowing salmon are spawning below them. A network of interpretative signs, benches, and respite spots would offer recreation with an educational component for Mason County residents.

## **Additional Priority Habitat Projects & Programs**

- ▶ Restore riparian corridor throughout the Shelton Creek Basin to provide shade, stabilize streambanks and recruit LWD. Plant appropriate species.
  - Conduct a riparian assessment to identify appropriate locations for riparian restoration actions.
  - Increase LWD key piece abundance to encourage pool formation and sorting of sediments. Develop a strategy to place instream LWD for immediate benefits until riparian conditions improve to allow natural recruitment.
- ▶ Protect upstream habitat features – headwaters of Shelton Creek.
  - Educate landowners to eliminate refuse dumping into the Shelton Creek Canyon, from stormwater impoundment to headwaters.
- ▶ Implement 'Integrated Streambank Protection Guidelines' (soft armoring using wood/rootwads) especially in lower reach of Shelton Creek where currently excessive riprap exists. This should also be implemented throughout the basin where warranted.
- ▶ Address City of Shelton stormwater impoundment and flood control.
- ▶ Determine impacts and solutions to address instream flow issues throughout the basin due to City of Shelton flood control protocols. (Refer to WRIA 14 Watershed Management Plan).

Explore feasibility of restoring stream and habitat functions while still acknowledging urban development and stormwater infrastructure needs.

# Uncle John's Creek



<b>Basin</b>	Oakland Bay
<b>Watershed Acreage</b>	1,118 acres
<b>Anadromous Salmonid Use</b>	<ul style="list-style-type: none"> <li>▶ Nearshore: Chinook, bull trout, coho, chum, cutthroat, and steelhead</li> <li>▶ Freshwater: coho, chum, and cutthroat</li> </ul>
<b>Land Use</b>	Rural residential, agriculture
<b>Total Stream Miles</b>	1 mile
<b>Anadromous Stream Miles</b>	1 mile
<b>Current Land Use Regulations</b>	0.6 miles type 1 waters; 0.5 miles type 3; 0.5 miles type 4; 0.4 miles type 5; 2.4 miles type 9. Note that stream lengths include pond and lake shorelines that are typed in the DNR hydro layer
<b>303(d) Listings</b>	Fecal Coliform
<b>Community Involvement</b>	Unknown

## Ownership Pattern

The watershed is in private ownership that consists mostly of rural residential uses and hobby farms.

## Watershed Description

Human and agricultural practices have impacted Uncle John’s Creek. The estuary is functional, with predominating mud flats. A culvert at the estuary on Oakland Bay appears to be passing fish. The creek has little canopy cover and would benefit from the addition of a riparian corridor. A barrier culvert exists at the headwaters, an open water wetland, where ditching of the wetland is also occurring.

## Assessment Overview of Watershed Natural Processes

Fish Passage	Riparian Condition	Riparian Canopy Closure	Streambank Condition	Floodplain Connectivity	Substrate Embed.	LWD Total	LWD Key Pieces	Estuary Connectivity
Poor	Data Gap	Data Gap	Poor	Poor	Poor	Poor	Poor	*Good

Pool Frequency	Pool Quality	Off-Channel Habitat	Water Quality		Water Quantity/Dewatering	Change in Flow Regime	Biological Processes
			Temperature	Dissolved Oxygen			
Poor	Poor	Fair	Poor	Good-Poor	Data Gap	Data Gap	Data Gap

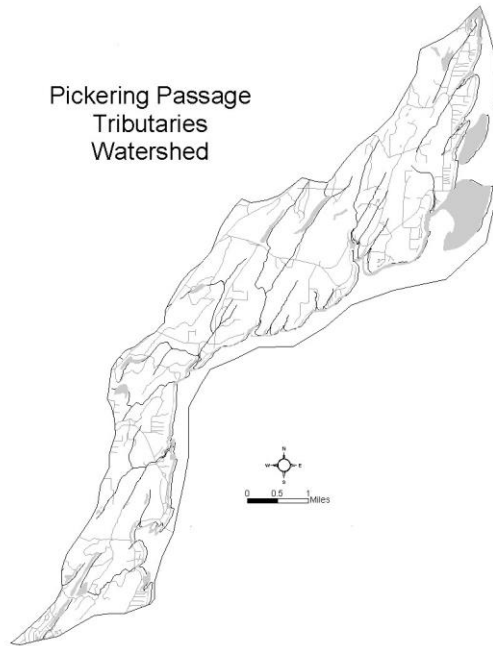
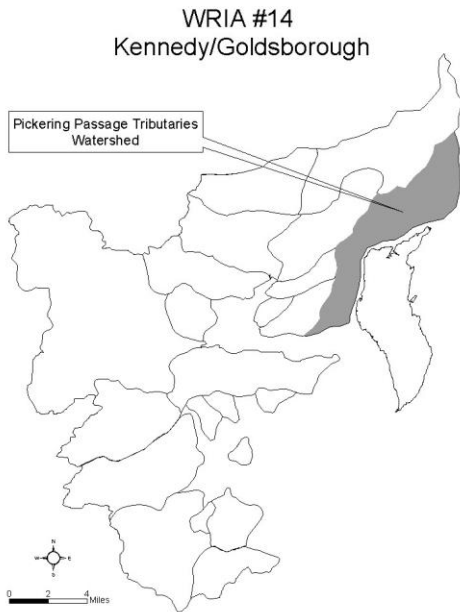
## High Priority Habitat Projects & Programs

- ▶ Address blocking culvert and connectivity on headwater wetland located under Agate Road. Re-establish wetland connectivity.
- ▶ Restore riparian corridor to provide shade, stabilize streambanks and recruit LWD. Plant appropriate species (incorporate additional conifer in the riparian corridor).
  - Conduct a riparian assessment to identify appropriate locations for riparian restoration actions.
  - Increase LWD key piece abundance to encourage pool formation and sorting of sediments. Develop a strategy to place instream LWD for immediate benefits until riparian conditions improve to allow natural recruitment.
- ▶ Educate landowners located in the Uncle Johns Creek Basin to increase compliance with Mason County landuse regulations (Critical Areas Ordinances) and voluntary implementation of best management practices.
- ▶ Re-establish stream channel along Daniels Road (Mason County ditch).



- ▶ Remove man-made pond that accommodates numerous domestic ducks and contributes to high fecal coliform and high water temperatures located on Daniels Road. Restore stream channel and riparian corridor.
- ▶ Improve land use compliance (stop altering stream channels).
- ▶ Maintain vegetative cover to reduce runoff and erosion that lead to fine sediment deposition. Protect stream channel/riparian corridor through private woodlot owners in the middle to upper reaches of the Uncle Johns Creek Basin are in compliance with current regulations (Forest and Fish Rules).
- ▶ Identify and correct areas (impacted from mouth to headwaters) where livestock have direct access to Uncle John's Creek (restore riparian functions).
- ▶ Correct fish passage barrier at upper Daniels Road crossing.

# Pickering Passage Tributaries



<b>Basin</b>	Pickering Passage
<b>Watershed Acreage</b>	13,640 acres
<b>Anadromous Salmonid Use</b>	<ul style="list-style-type: none"> <li>▶ Nearshore: Chinook, bull trout, coho, chum, sockeye, cutthroat, and steelhead</li> <li>▶ Freshwater: coho, chum, and cutthroat</li> </ul>
<b>Land Use</b>	Rural residential, commercial timber
<b>Total Stream Miles</b>	3.5 miles
<b>Anadromous Stream Miles</b>	3.5 miles
<b>Current Land Use Regulations</b>	8.7 miles type 2 waters; 12.7 miles type 3; 6.7 miles type 4; 5.9 miles type 5; 30.7 miles type 9. Note that stream lengths include pond and lake shorelines that are typed in the DNR hydro layer
<b>303(d) Listings</b>	None
<b>Community Involvement</b>	Unknown

## Ownership Pattern

Both Hiawata and Twilight creeks have limited rural residential development and are largely held in commercial timber. One private landowner owns the estuary on Hiawata Creek and cooperative landowners dot the area.

## Watershed Description

Hiawata Creek is a small (1.75 mile) tributary to Pickering Passage. Many of its natural processes have been impacted on some reaches. At RM 0.5, a total barrier culvert impedes adult and juvenile fish passage, where upstream a fishway is passing some fish at some life stages. Between the two man-made structures, WDFW installed a roughened channel to mitigate the effects of the fishway. This alternative has failed and bank erosion is now taking place. The creek forks at RM 1. Timber harvests along the right bank fork have impacted the stream. The left bank fork has its headwaters in a wetland with an intact riparian corridor comprised of numerous conifers in the lower section. The system has good spawning gravel and key pieces of LWD. The estuary is intact and owned by one private landowner.

Twilight Creek is also a small (1.75 mile) tributary to Pickering Passage. The stream has retained much of its historical functions due to limited development and silviculture activities. The headwaters of Twilight creek drain from a 50-acre wetland, with an excellent riparian area and good spawning gravels. A total barrier culvert downstream from the wetland limits the rearing potential for this stream. Cooperative landowners surround the creek. A bridge spans the estuary, allowing for a functioning nearshore environment.

Combined, these streams offer spatial diversity for chum and coho spawning, a respite opportunity for juveniles and a link to a functioning estuary environment.

## Assessment Overview of Watershed Natural Processes

Fish Passage	Riparian Condition	Riparian Canopy Closure	Streambank Condition	Floodplain Connectivity	Substrate Embed.	LWD Total	LWD Key Pieces	Estuary Connectivity
Fair	Data Gap	Data Gap	Data Gap	Data Gap	Poor	Poor	Poor	Good

Pool Frequency	Pool Quality	Off-Channel Habitat	Water Quality		Water Quantity/Dewatering	Change in Flow Regime	Biological Processes
			Temperature	Dissolved Oxygen			
Data Gap	Data Gap	Data Gap	Data Gap	Data Gap	Data Gap	Data Gap	Good

## **High Priority Habitat Projects & Programs**

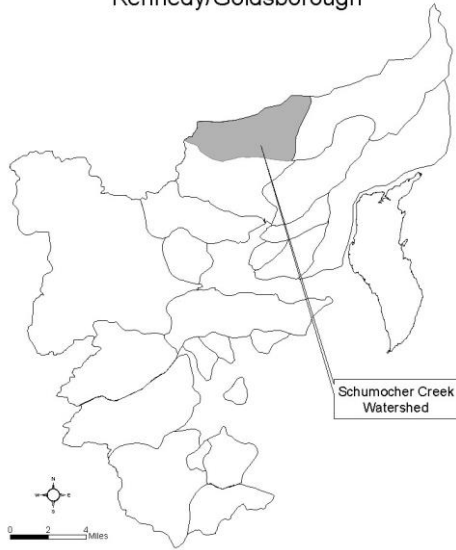
- ▶ Address fish passage barriers on Hiawata creek. A total barrier culvert, failed roughened channel and partially functioning fishway inhibit the use of the available spawning and rearing habitat on this creek.
- ▶ Correct barrier culvert at the headwaters. The 50-acre wetland offers good rearing potential to over-wintering coho and cutthroat. The correction of this blockage will dramatically increase the amount of off-channel habitat in Pickering Passage.
- ▶ Preserve tributary estuary on Hiawata and Twilight Creeks.

## **Additional Priority Habitat Projects & Programs**

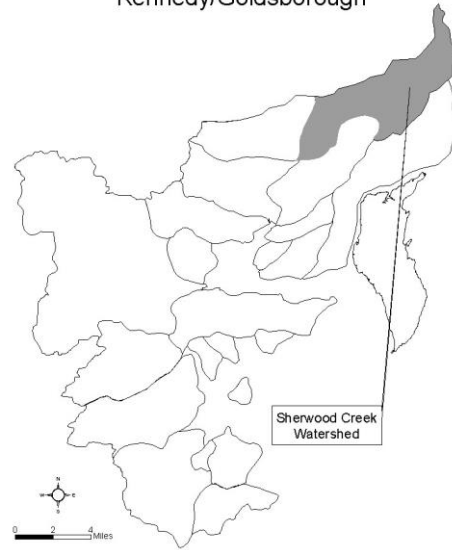
- ▶ Pickering Passage: Identify other tributaries and connecting estuaries.

# Schumocher-Sherwood Creeks

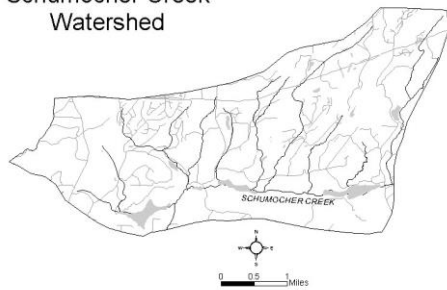
WRIA #14  
Kennedy/Goldsborough



WRIA #14  
Kennedy/Goldsborough



Schumocher Creek  
Watershed



Sherwood Creek  
Watershed



<b>Basin</b>	Case Inlet
<b>Watershed Acreage</b>	23,217 acres
<b>Anadromous Salmonid Use</b>	<ul style="list-style-type: none"> <li>▶ Nearshore: Chinook, bull trout, coho, chum, sockeye, cutthroat, and steelhead</li> <li>▶ Freshwater: coho, chum, sockeye, steelhead, and cutthroat; Chinook extend into the freshwater to RM 1.1</li> </ul>
<b>Land Use</b>	Residential, commercial forestland
<b>Total Stream Miles</b>	17 miles
<b>Anadromous Stream Miles</b>	17 miles
<b>Current Land Use Regulations</b>	40.1 miles type 1 waters; 2.9 miles type 2; 10.5 miles type 3; 14.9 miles type 4; 15.6 miles type 5; 38.5 miles type 9. Note that stream lengths include pond and lake shorelines that are typed in the DNR hydro layer
<b>303(d) Listings</b>	None
<b>Community Involvement</b>	Allyn Salmon Enhancement Group, Mason Lake Community Association

## Ownership Pattern

Heavy residential development exists at the mouth of Sherwood to RM 1 and around the shores of Mason Lake. DNR and Green Diamond Resource Company own much of riparian areas along both creeks and very limited rural residential exists on Schumocher Creek.

## Watershed Description

Wetlands that lie at the headwaters of this stream complex evolve into Schumocher Creek. The waters of Schumocher Creek meander seven miles through additional wetlands before depositing into Mason Lake, which is a high temperature, shallow lake with heavy residential development. Sherwood Creek flows from Mason Lake and then drains eight miles into a Case Inlet estuary.

The estuary on Sherwood Creek has a freshwater dike constructed in the 1950's to protect outdated shellfish beds. Heavy residential development dominates the lower mile, with a mill pond at RM 1.1. Hatchery Chinook strays are often present in the reach of the creek. DNR and Green Diamond Resource Company own from the millpond to Mason Lake. A recent SRFB project replaced two impassable culverts at RM 6.5 with a 65 foot precast concrete railroad bridge, allowing migration for all species to areas not accessed for 60 years. A DNR bridge crosses the creek at RM 7.5, where the creek turns predominately to wetlands. Mason County owns Five Pipes, a series of five culverts designed to function similar to a bridge in the hydrophilic soils.

Anderson Lake Creek is a 1.75-mile tributary to Sherwood Creek at RM 0.5. An impassable perched culvert was replaced on Anderson Lake Creek near the confluence with Sherwood

with a new box culvert with streambed material distributed throughout. This tributary offers good spawning and rearing habitat, with excellent gravels and numerous pieces of LWD.

Man-made and beaver dams located at the outlet regulate the water levels of Mason Lake. The lake is also being treated for milfoil and predator species have been found in the lake.

Schumocher Creek has wetlands throughout and wetland headwaters, with a newly constructed Mason County bridge at RM 0.2, replacing a blown-out culvert. Little development exists along this creek offering good rearing habitat for Coho and cutthroat. Simpson Timber Company owns the mouth of Schumocher Creek and has developed an employee park on the shoreline of the lake. The stream channel starting at the mouth of the creek, through the park has no riparian buffer and has been impacted from road crossings and other non-compatible land use activities. An active community association conducts spawner surveys on Schumocher and Sherwood creeks and operates several remote site incubators (RSI) throughout the system.

### Assessment Overview of Watershed Natural Processes

Fish Passage	Riparian Condition	Riparian Canopy Closure	Streambank Condition	Floodplain Connectivity	Substrate Embed.	LWD Total	LWD Key Pieces	Estuary Connectivity
Fair	Data Gap	Data Gap	Fair	Fair	Data Gap	Good	Good	*Good

Pool Frequency	Pool Quality	Off-Channel Habitat	Water Quality		Water Quantity/Dewatering	Change in Flow Regime	Biological Processes
			Temperature	Dissolved Oxygen			
Poor	Data Gap	Good	Poor	Good	Good,2	Data Gap	Fair

### High Priority Habitat Projects & Programs

- ▶ Investigate options for the mouth of Sherwood. The natural meander of the fresh and saltwater mixing has been impeded by the existence of the dike on the estuary. Removal would allow the mouth to create natural braiding system benefiting all species utilizing the estuary system.
- ▶ In the lower mile of Sherwood, protect channel migration zone from incompatible land uses through Mason County Critical Areas Ordinance regulations.
- ▶ Restore riparian corridor to provide shade, stabilize streambanks and recruit LWD. Plant appropriate species (incorporate additional conifer in the riparian corridor).
  - Conduct a riparian assessment to identify appropriate locations for riparian restoration actions.

- Increase LWD key piece abundance to encourage pool formation and sorting of sediments. Develop a strategy to place instream LWD for immediate benefits until riparian conditions improve to allow natural recruitment.
- ▶ Protect and restore headwater wetlands through Mason County land use regulations
- ▶ Explore opportunities to maintain headwaters in commercial forestry.
- ▶ Restore Green Diamond / Simpson Timber Company recreation area stream reach on Schumocher Creek (stream corridor restoration and protection, LWD, riparian plantings)

### **Additional Priority Habitat Projects & Programs**

- ▶ Determine feasibility of correcting partial fish passage barrier at the outlet of Mason Lake (Five Pipes)
- ▶ Determine feasibility to correct impoundment structure at the outlet of Trask Lake (Impoundment structure effects on fish passage and instream flows).
- ▶ Identify and correct improper land uses along Trask and Mason Lakes through Mason County Critical Areas Ordinances regulations.
- ▶ Address exotic fish issues (bass)



## **- Appendix D -**

### **Community Issues and Concerns**

---

Although a salmon habitat protection and restoration project or program must pass a review regarding its technical merits, simultaneously it must deal with community issues and concerns in an effective and appropriate manner. To this end, Chapter Five inventories these community issues and concerns as well as provides guidance as to developing and prioritizing project lists from this standpoint.

The following issues are listed in order of need, from greatest to least.

#### **Providing Effective Education**

The one community issue and concern that clearly leads the way above all others is the need for more effective education, especially of riparian property owners. There is a breadth of misinformation in the community about the needs of salmon, who benefits by habitat protection and recovery efforts, and how best to help. The community's lack of knowledge on these issues often surface as:

- ▶ No commitment in habitat protection and recovery efforts
- ▶ Avoidance in accepting that we can do something about habitat problems
- ▶ Looking for easy fixes (hatcheries)
- ▶ Hostility against specific groups of people

The LE encourages and supports projects that have the opportunity to incorporate an educational element to some extent, whether it be active or indirect. These opportunities are important to share information to the community about why salmon habitat protection and restoration is crucial.

Actions incorporated into projects that provide opportunities for more effective education are:

- ▶ Publicizing good stewardship practices and actions
- ▶ Getting the word out about salmon habitat recovery and restoration efforts through a website, educational signs, radio ads, written information distributed in high traffic areas, public access TV shows, and interpretive trails
- ▶ Giving presentations before community groups during and after completion of projects

## **Promoting Stewardship and Strong Partnerships**

The most frequent positive question we receive from the community is “What can I do to help?” We need to be prepared to bring about this willingness to help into constructive action.

Projects can facilitate good stewardship and strong partnerships through educational efforts as well as by

- ▶ Engaging community volunteers in revegetation and salmon monitoring projects
- ▶ Soliciting corporate sponsorships – especially with large landowners
- ▶ Soliciting partnerships with private communities with critical habitat or open space
- ▶ Giving presentations before sportsmen’s clubs to promote collective or individual project ideas
- ▶ Briefing editorial boards on current projects
- ▶ Having native plant give-a-ways

## **Addressing Perceived Threats to Private Property Rights**

We cannot ignore the fact that salmon share their habitat with people on privately owned lands. Many landowners show great anxiety about getting involved in protection and restoration efforts due to their anxiety about losing private property rights, including their long-term financial investment.

That is why using approaches that convey the message that preserving or restoring salmon habitat is not synonymous with taking away private property rights. Project and programs can do this by

- ▶ Having clear agreements with landowners before entering property
- ▶ Educating communities about how salmon habitat protection and restoration can coexist with long-term protection of property
- ▶ Promoting landowner friendly methods, such as conservation
- ▶ Sharing information with landowners and the public about private property rights
- ▶ Ensuring funding outreach efforts with landowners

## **Spending Money Wisely**

The big, pointed question that the public often asks is whether we are spending public tax dollars wisely. Are we really making a difference? Our projects and programs need to prove and communicate to the public that we indeed are spending their money to good and effective purpose.

We can accomplish this by designing and implementing projects and programs that

- ▶ Have a high benefit to cost ratio
- ▶ Take the most cost efficient approach possible
- ▶ Ensure the completion of each project or program is within the established budget
- ▶ Has commitment for the necessary follow-through to bring about a successful completion
- ▶ Gives progress reports back to the community

## **Communicating Effectiveness**

People demand that we prove that preserving and restoring salmon habitat will bring more fish.

We can do this over time through effectively monitoring of projects during and after their implementation. Projects will

- ▶ Adopt Salmon Recovery Funding Board guidance on monitoring
- ▶ Educate the public that fixing the habitat does not bring fish back by itself. Many other factors impact fish returns (e.g., hatcheries, harvest, ocean conditions)
- ▶ Communicate the results of monitoring efforts to project sponsors, the Lead Entity, and the citizens
- ▶ Incorporate past monitoring findings to improve proposed project approaches

## **Pointing Out the Public Cost from Private Benefit**

Continued development within critical areas and the continued fragmentation of lands into smaller private parcels may prove disastrous for long-term efforts aimed at salmonid habitat protection and restoration.

Public awareness needs to address the following:

- ▶ The public loss of salmon is a private loss – we lose a very special part of our Northwest quality of life
- ▶ We need to change public perceptions of private property rights versus the public good
- ▶ An increase in regulations on public lands can protect public resources
- ▶ There are incentives available for property owners to conserve, such as Open Space Tax program and land trusts
- ▶ We need to acquire key habitat to protect salmon resources into the future
- ▶ Environmentally-conscious development is possible

### **Sharing the cost**

The burden of “who pays” for salmon habitat protection and restoration is a matter of frequent debate. Increased taxes on property owners, loss of useable land via protection measures (i.e. buffers), and lost jobs are reasons frequently stated for not doing salmon projects and programs.

We can find new ways to distribute the load more evenly across the community. Here are some sample approaches

- ▶ Research alternative match requirements for projects requiring “match”
- ▶ Educate communities concerning cost effectiveness of protection versus restoring habitat functions
- ▶ Recognize outstanding stewardship
- ▶ Increase awareness about open space tax and easement programs
- ▶ Research compensation to landowners for preserving key habitat not protected by regulations
- ▶ Target conservation futures to fund priority projects

## **Overcome a cumbersome bureaucracy**

The lightning rod of salmon habitat protection and restoration is the bewildering realm of government processes, regulations, and permitting, even for projects that benefit salmon. Cumbersome bureaucracy sours everyone's attitude and makes the job of salmon recovery more difficult to bring about.

Projects that "ease" sponsor anxieties about bureaucracy are important.

An important facet of any good projects is to have the right people available to give assistance to landowners or sponsors during permitting processes.

But we need to examine and change how the system itself works – its complexities make it a challenge just to get people involved in the first place. Here is a list of some of the most needed systematic improvements:

- ▶ Most grants require match; it is expecting a lot to find sponsors who are willing to both share their land and come up with a match. Research alternate funding sources.
- ▶ Expand the amount of time allowed to complete a project with SRF Board funding.
- ▶ Consolidate or waive individual permits for salmon habitat restoration projects.
- ▶ Have consistent permit applications, timelines, and review requirements among local, state, and federal agencies.
- ▶ Permit agencies need to provide better upfront feedback to project sponsors about application times and requirements. Project planners need to work with sponsors to provide better direction towards success.

## - Appendix E -

# Guiding Principles for Project and Program Development, Evaluation, and Ranking

---

The WRIA 14 Lead Entity Technical Committee adopted a series of guiding principles for evaluating and ranking projects and programs for inclusion on Habitat Project Lists, which it submits to the Salmon Recovery Funding (SRF) Board for potential funding. These guiding principles are also useful in evaluating applications to other grant funding programs that require the endorsement of the Lead Entity.

Potential project sponsors looking to design effective projects consistent with the Salmon Habitat Protection and Restoration Plan for WRIA 14 can also find this chapter helpful.

The guiding principles that follow below blend the integration of science-based protection and recovery priorities with community values. While it is not necessary for all projects to display every one of these principles, each will play a consideration within a formal ranking process.

### **The project or program must be scientifically sound.**

The single, overarching attribute of any project or program seeking endorsement from the WRIA 14 Lead Entity is that it must be scientifically sound. Projects and programs must use the best available science and incorporate accepted best management practices.

### **The project or program addresses habitat needs in sequential order.**

The project must be consistent with the High Priority Habitat Projects & Programs for the appropriate subbasin. Consistency with these lists ensures that projects or programs provide the highest benefit to fish in a logical, sequential manner. Projects or programs to be included on Habitat Project Lists must be consistent with the 2004 High Priority Actions.

### **The project or program achieves optimum cost benefit.**

Resources are limited and competition with other WRIAs for funding is high. Therefore, projects must demonstrate a reasonable cost/benefit ratio and be within scale with other projects proposed within the WRIA 14.

## **The project or program protects or restores natural stream functions.**

### **Protection**

Protection effort in WRIA 14 will focus on areas of functional habitat that have a high threat of development or land use changes that will deleteriously impact and/or have the potential to lead to aquatic habitat degradation. Protection projects will conserve critical aquatic habitats and/or landscape features that directly influence the natural processes within a watershed/marine shoreline. These efforts will also target key habitat that provides the most benefit to salmonids. Restoration of vital habitat functions may also be a component of a protection project.

### **Restoration**

Restoration efforts in WRIA 14 will focus to restore the natural watershed functions. These efforts will take place in the freshwater watersheds and marine shorelines where it is most attainable to restore successfully the natural processes to benefit salmonids.

Potential restoration areas within WRIA 14 will include those watersheds systems that have a greater potential to restore habitat functions. Subbasins and marine shorelines having restoration potential must incorporate habitat functions for all life history phases, which include spawning, rearing, and migration. Restoration efforts will address the problems impacting the natural processes rather than their symptoms. Logical project sequencing will also be implemented to maximize project benefit (resource/financial) and not negate previously implemented projects.

Although "imperviousness" is a poor indicator of "stream health", there is some relationship between the function of natural ecosystem processes and urbanization. Stormwater treatment and surface water management are the two largest concerns within urban watersheds because of their harmful affects on freshwater and marine habitats.

Streams supporting urban development may have irreparably impaired natural processes. Altered stream hydrology from existing impervious areas, developed buffers, channel modification are a few of the conditions that are found impacting WRIA 14 urban streams. These streams, however, by virtue of their proximity to neighborhoods, offer good opportunities to involve and educate the public on the importance of salmon protection. While restoration actions may not fully restore natural processes, enhancement and protection of existing conditions is possible. Stormwater management is a priority action for these subbasins. However, the WRIA 14 Lead Entity usually does not consider urban streams an appropriate focus area for restoration projects.

### **The project or program considers all stocks and life stages.**

While WRIA 14 gives strong consideration to projects that benefit salmonids listed under the Endangered Species Act and those ranked as critical or depressed under SaSI, it remains committed to its vision of a multi-species approach.

WRIA preference extends to projects and programs that benefit all stocks within a subbasin or the nearshore rather than a single one. Likewise, all life stages remain equal in importance.

### **The project or program increases the potential for natural productivity.**

The long-term health of salmonids in WRIA 14 depends on self-sustaining salmon reproducing at sustainable levels. Ultimately, successful projects must provide a direct or indirect link to an increase in salmon numbers.

### **The project or program has the potential for long-term success.**

Projects and programs must demonstrate a certainty of success by relying on proven best available science and best management practices in their design and implementation.

There must also be a clear commitment towards monitoring and maintenance of a project or program to guarantee long-term duration of the benefit to salmonids.

Adaptive management entails relying on scientific methods to test the results of a project or program so that adjustments can happen appropriately to provide the greatest opportunity for project success. Good projects and programs employ a strong adaptive management approach within its design, along with the capacity to accommodate the need for change when necessary.

### **The project or program addresses priority data gaps.**

The limiting factors analysis clearly communicates the breadth of information still missing about existing conditions in WRIA 14 subbasins. This prevents biologists and communities alike from making the best decisions that adequately address the habitat needs in a logical, prescriptive, and efficient manner.

WRIA 14 encourages projects and programs that address information gaps identified as “High Priority Projects and Programs” within individual subbasins.



**The project or program capitalizes on site-specific opportunities.**

Habitat Project Lists submitted for SRF Board review and funding normally reflect the High Priority Projects and Programs. However, there are times when the exception to this rule makes sense for the WRIA as a whole.

The WRIA will endorse high priority projects within a subbasin that does not make the High Priority Projects and Programs when an “opportunistic” event arises. However, the opportunistic event must still be scientifically sound and approved by the Technical Advisory Group and Citizen Advisory Committee for submittal to the SRFB.

## - Appendix F -

# Salmon Recovery Funding Board Evaluation and Ranking Process

---

### **Purpose**

Funding for a project is awarded on a competitive basis by the state Salmon Recovery Funding Board (SRFB). Mason Conservation District is the Lead Entity (LE) for WRIA 14, Kennedy/Goldsborough. The LE encompasses the southwest terminus of Puget Sound, including the saltwater inlets of Totten/Little Skookum, Hammersley, portions of Eld and Case, in addition to Oakland Bay and Pickering Passage, and the freshwater streams that drain to them. WRIA 14 is contained primarily within Mason County, with a small portion in Thurston County to the south. Applicants submit project proposals by to the Lead Entity, which evaluates the proposals, offers suggestions to strengthen the projects, ranks them according to the local salmon habitat recovery strategic plan, and submits a list of proposals to submit to the SRFB for funding consideration.

A committee of citizens, with the assistance of a Technical Advisory Group (TAG), evaluates and ranks projects proposed to the Lead Entity. The TAG evaluates projects based on their technical merits, with an emphasis on the project's benefits to salmon and certainty of success as provided in this plan. The citizen's committee works with the TAG to determine the final ranking of the projects based upon their technical merits in addition to how well the project fits within the Salmon Habitat Restoration and Protection Plan for WRIA 14, public involvement, and cost appropriateness. The lead entity then compiles the entire list of proposals in ranked order and submits them with lead entity details as one package to the SRFB for funding consideration.

Process Steps for 5<sup>th</sup> Round (All meetings are open to the public)

All applicants must submit their applications through the WRIA 14 Lead Entity. As a continuation from last year, all applicants will submit and modify their grant applications on-line through PRISM, a grant management tool provided by the SRFB. SRFB staff and the Lead Entity Coordinator will provide guidance for PRISM use. Further information on registering to use PRISM and to view the applications can be obtained by contacting the LE Coordinator.

## **2005 SRFB 6<sup>th</sup> Round Grant Cycle – WRIA 14 Timeline**

Step 1:	June 1	Letter of Intent Due to LE
Step 2:	June 16	Application Workshop
Step 3:	June 29	Field Trip to Project Sites, with Five-Minute Project Synopsis by Sponsors at the site
Step 4:	July 18	Rough Draft of Application Due to LE on PRISM Database
Step 5:	July 21	TAG meets with sponsors to review proposals, following monthly meeting – All LE members encouraged to attend
Step 6:	August 31	FINAL Applications due to LE
Step 7:	Sept. 15	Sponsors Present Proposals: TAG and Citizen Committee rank proposals at monthly LE meeting
Step 8:	Sept. 30	LE Application Packet Due to SRFB

### **Step 1: Letter of Intent**

This brief one-page synopsis allows the project sponsor to share details of a proposed project with the LE. It includes project title, location, a brief description of intended actions, salmonid species effected and an approximate cost estimate.

Due Date: June 13, 2005

### **Step 2: Application Workshop**

SRFB staff along with the LE Coordinator will provide application manuals, timelines for state and local processes, identify specific sources for technical assistance, and conduct a question and answer session. Also included will be a training on the grant management tool PRISM. This program will be used to submit applications to the LE and finally to the SRFB. Those interested in becoming project sponsors are highly encouraged to attend. Others in attendance include members of the citizen's and technical committees.

Workshop Location and Date: June 16, 2005,, 1:00-4:00pm Olympia Community Center

### **Step 3: Field Trip to Project Sites**

It is the intent of the LE to conduct site visits to every project proposed. Where scheduling permits, these site visits will be done in tandem with all representatives of the LE in addition to the Review Panel members working with the SRFB. Project specifics will be presented by the sponsors on site and suggestions will be given by all participants present. The dialogue created in this setting is aimed to increase the benefit and certainty of the project. Site visits are being conducted early in the process to allow for suggestions given to be integrated into the projects prior to the rough draft submittal. Projects that require additional development will also be notified at this time.

Date: June 29, 2005, Mason Conservation District offices, 1051 SE Hwy 3, Shelton

### **Step 4: Rough Draft Application Due to LE**

Project sponsors are asked to submit the application and all relevant documents to the LE Coordinator in CD-rom and / or hardcopy format. The Coordinator will input projects into the PRISM database for the applicant.

Due Date: July 18, 2005

### **Step 5: TAG Meets With Sponsors to Review Proposals, Following Monthly Meeting – All LE Members Encouraged to Attend**

This step allows for a dialogue to occur between the TAG and the project sponsor. The TAG will give suggestions for project improvements and modifications during this meeting. The approach is collegial, with all participants working towards the creation of the most beneficial project for salmon. Suggestions will be captured during the meeting on a feedback form that will be available to the sponsor within one working day. Projects that are determined to have a low benefit or low certainty as defined in attachment x, will be informed at the completion of the meeting and given suggestions for action. The goal of the meeting is to educate the TAG members as to the nature of the project and to provide project applicants with constructive verbal and written evaluations. Examples of feedback could be:

Example 1: Culvert design should be improved to pass all species of fish at all life stages.

Example 2: Additional community outreach and educational components could be improved by involving local elementary school students in the plantings.

Meeting Date and Location: July 21, 2005, 1051 SE Hwy 3, Shelton

### **Step 6: FINAL Applications Due to LE**

Final versions of the project proposals are to be submitted into PRISM by this date. The LE Coordinator will assist sponsors having difficulty with the database upon request. Additional written materials such as maps or diagrams must be submitted to the LE Coordinator at this time. Project applications will be downloaded from the PRISM database on June 21, 2004 for distribution to the LE Committees.

Date: August 31, 2005

### **Step 7: Sponsors Present Proposals: TAG and Citizen Committee Rank Proposals at Monthly LE Mtg**

The entire committee works together to rank the projects. The TAG discusses elements of the project that relate to benefit to salmon and certainty of success while the CAC discusses elements of the project that relate to community outreach and involvement. This discussion begins following the presentation of each project by the project proponent and initiates with each member revealing their scores on the ranking sheet for each of the three categories for each project. The point total serves and initial ranking serves as the platform for discussion and potential changes to the ranking. Members strive for consensus, but if consensus cannot be reached, members will vote. Voting is restricted to one vote per entity, agency or group even if more than one representative is present. The decisions of the committee are final.

Date: September 15, 2005

### **Step 8: LE Application Packet Due to SRFB**

The LE Coordinator will incorporate the final prioritized list of projects into an application packet to submit to SRFB. The packet will include the Strategic Plan for WRIA's 13 & 14, the prioritized list of projects, the ranking criteria, and the LE summary questions as requested by the SRFB.

Date: September 30, 2005

A period of review will follow for the SRFB, which will include Lead Entity presentations, reports and public comment period. The SRFB will allocate funding at their open public meeting January 5 and 6, 2006.

## **COMMITTEE ROLES**

### **WRIA 14 Salmon Habitat Recovery Workgroup**

The WRIA 14 Salmon Habitat Recovery Workgroup (Workgroup) is comprised of 25 technical and citizen members representing the cities, counties, Tribes, environmental community, citizen groups, state agencies, agriculture, shellfish growers, realtors and other interested or affected people and groups within the area. The Workgroup is the combined Technical Advisory Group and the Citizen Advisory Committee. The Workgroup created a WRIA-wide strategy to provide a regional understanding of the reasons that salmonid habitat is impaired, what caused those impairments, how to restore those habitats and what the desired future conditions look like. The fundamental role of the Workgroup is to review, score and rank all projects submitted to the Lead Entity and submit them to the Salmon Recovery Funding Board, in accordance with RCW 77.85.

The WRIA 14 Technical Advisory Group (TAG) and Citizen Advisory Committee (CAC) perform important, unique and complementary roles. These roles are essential to ensure the best projects are proposed for salmon recovery and that the projects will increase the technical and community support for expanded and ever-increasing effectiveness of Lead Entities at both the local and regional levels.

### **WRIA 14 Technical Advisory Group**

The TAG is often the most knowledgeable about watershed, habitat and fish conditions. Their expertise is invaluable to ensure priorities and projects are based upon ecological conditions and processes. They are also the best judges of the technical merits and the certainty of a project's technical success.

The purpose of the TAG is to work together as a group to review proposals in WRIA 14 and to assist the sponsor to improve projects for habitat restoration and preservation. The TAG will evaluate the projects to assess their degree of integration with other previous or current projects in the same watershed, consistency with the strategy, benefit to salmonids, number of species affected, budget, etc. The primary goal of the TAG evaluation is to ensure that restoration / preservation projects are part of a holistic method to restore or preserve habitat function to the affected area. If reviewing an assessment project, the role of the TAG is to ensure the study is identified with the strategy or fills a previously unidentified data gap, will lead to habitat projects and benefits salmonids.

The TAG will assure that the proposed project addresses limiting factors, the strategy and clearly benefits salmon. To achieve that goal, the TAG will evaluate projects and

conditions using objective criteria as outlined within the strategy document. TAG members will come to the technical ranking meeting with all projects scored and ranked according to the criteria. Members will then discuss their individual ranking with the entire group. This discussion will lead to a final TAG list. They will rank the projects according to the criteria and submit that ranked list to the Citizen's Advisory Committee. They will provide rationale for their ranking and representative members will be present to answer questions for the CAC.

TAG membership includes representatives from:

- Squaxin Island Tribe
- Washington Department of Fish and Wildlife
- South Puget Sound Salmon Enhancement Group
- Washington Department of Ecology
- Mason Conservation District
- Washington Trout
- Others as identified

### **WRIA 14 Citizen's Advisory Committee**

The WRIA 14 Citizen's Advisory Committee (CAC) members are critical to ensure that priorities and projects have the necessary community support for success. They are the best judges of current levels of community interests in salmon recovery and how to increase community support over time with the implementation of habitat projects.

The CAC is responsible for developing the final prioritized project list and submitting it to the Salmon Recovery Funding Board for funding consideration. As a group, the CAC may reject a project proposal from inclusion on the final ranked list if recommended by the TAG or if it is in conflict with established SRFB guidelines. They may also change the ranking recommended by the TAG based upon social, economic or public acceptance reasons.

When examining the projects, the CAC will evaluate each proposal based upon technical, budgetary, and community support criteria. It is the role of the CAC to integrate these issues and formulate a final ranked list to be submitted to the SRFB for funding consideration. Members of the CAC will come to the citizen-ranking meeting with all projects scored and ranked according to the criteria. Members will listen to the presentation by the TAG members and discuss amongst one another the rationale for ranking the entire list. The conclusion of this discussion is the final list; the CAC has the last word on the ranked habitat list.

WRIA 14 Citizen Advisory Committee membership includes:

- Thurston County
- Mason County
- City of Shelton

- Capitol Land Trust
- Realtors Association
- Rotary Club
- Watershed Council Members
- Interested Citizens and Groups

This coordinated organizational structure ensures that the technical merit of each project is fully reviewed and commented on by local, state and tribal representatives, represents a blend of benefit to salmon and community interests and that the ranked list is supported by the entire Workgroup.

## **RANKING PROCEDURES**

### **Ground Rules**

The following rules shall govern the participation of project sponsors, TAG members, and CAC members during the habitat project list process.

### **Conflict of Interest**

Committee members are expected to recuse themselves from reviewing any applications with which they have a prior involvement or interest. Specifically, a conflict of interest occurs if the reviewer:

- Has financial ties to the applicant;
- Sits on the applicant's Board of Advisors;
- Stands to benefit directly from the proposed project's completion; or
- Has contributed directly to the development of the proposal.

Prior knowledge of the proposal or prior contact with the applicant *does not* constitute a conflict of interest, as long as none of the above criteria apply to the reviewer. If you have any concerns or questions about whether your relationship with an applicant or proposal warrants recusal, please explain your situation to the other members of the technical review committee at the meeting. They will decide jointly whether it constitutes a conflict of interest.

### **Project Sponsors**

- Project sponsors must submit a complete proposal in accordance with the schedule set forth by the WRIA 14 Workgroup.
- A complete proposal includes all required information requested by the SRFB within the application materials and by the WRIA 14 Workgroup, as requested by the Lead Entity Coordinator.
- Proposals are considered proprietary and will only be utilized by the TAG and CAC. They will not be given to a third party for any reason without the written approval of the sponsor.



- Projects submitted for consideration must address the strategic plan, limiting factors, watershed processes, or supporting data.
- Sponsors will be asked to make written and oral presentations to the Workgroup, in addition to leading one or more site visits for the benefit of the Workgroup and for evaluation purposes of the SRFB Technical Panel.
- The TAG will recommend modifications to a proposal to the project sponsor. It is for the benefit of the project that these suggestions are made. It is up to the discretion of the sponsor to heed this advice, knowing that project ranking may be affected by this decision. Once the CAC has finalized the ranked habitat list, the project sponsor cannot change the scope or budget of the project.
- Project sponsors are given one rough draft review with the TAG to incorporate beneficial changes, expand partnerships, etc. Project sponsors may not be present in the room when the TAG is ranking the projects. TAG members who are also project sponsors will be asked to submit their written comments on the projects being reviewed to the Lead Entity Coordinator prior to the ranking meeting. The Coordinator will be responsible for conveying the project sponsor's input to the TAG.
- During the CAC ranking meeting, project sponsors will be admitted to the room, but asked to remain quiet save for questions asked directly of them by a CAC member. Sponsors will not be allowed to advocate for their proposals during the ranking meeting. Those who do will be given one verbal warning. If the conduct continues, they will be asked to leave.

## WRIA 14 SRFB 6<sup>th</sup> Round 2005 Project Reviewer Scoresheet

Applicant	Project Title
Reviewer	Date

Category	Criteria for Evaluating Project's Benefit	Score
Action and Areas	Is the project in a high priority fresh or saltwater area? Does the project address a high priority need within the watershed? (Points 1-10)	
Scientific	Is the project identified within the strategy, recovery plan or habitat assessment, or other relevant document? (Points 1-10)	
Feasibility	Can the project accomplish the stated objectives? (Points 1-10)	
Species	Does project have a multi-species approach, with emphasis on protecting healthy stocks, ie chum, and restoring declining stocks, ie Coho? Is there documented fish use in the project area? (Points 1-10)	
Life History	Does the project address an important life history stage or habitat type that limits the productivity of the salmonid species in the area and/or the project addresses multiple life history requirements? (Points 1-5)	
Cost	In your experience, is the project cost relatively low when compared to the predicted gains? Is this project a good investment of grant dollars? (Points 1-5)	
<b>BENEFIT TOTAL:</b>		

Category	Criteria for Evaluating Project's Certainty	Score
Scope	Is the scope of work appropriate to meet the projects goals and objectives? (Points 1-5)	
Approach	Is the proposed method of implementation consistent with proven scientific methods? (Points 1-5)	
Sequence	Does the project address habitat features in the appropriate order? (i.e. Is there a blocking culvert downstream of the proposed culvert removal?)	

	(Points 1-5)	
Threat	Is habitat threatened if project does not proceed? (Points 1-5)	
Stewardship	Does the sponsor have an adequate monitoring plan? (Points 1-5)	
Landowner	Are the landowners aware and willing to have work performed on their property? (Points 1-5)	
Implementation	Does the sponsor have a track record of implementing beneficial project's? If funded, will project proceed to implementation with few or no known constraints? (Points 1-5)	
<b>CERTAINTY TOTAL:</b>		

<b>Category</b>	<b>Criteria for Evaluating Community Involvement</b>	<b>Score</b>
Partnerships	Does the project combine expertise from other groups and/or agencies? Do these partnerships pave the way for future projects? Does the proposal engage community groups, businesses and/or landowners as project partners? (Points 1-5)	
Location	Does the project take place in a difficult to reach area (landowners traditionally unwilling to perform projects) or with a partner that is under-represented in habitat efforts? (Points 1-5)	
Expertise	Is the project sponsor able to implement the intent of the project? (Points 1-5)	
Education	Does the project allow for education of the public regarding salmon issues, particularly riparian landowners? Will the sponsor highlight the results of the project with the surrounding community? (Points 1-5)	
<b>COMMUNITY TOTAL:</b>		

<b>PROJECT TOTAL SCORE:</b>	/105
-----------------------------	------



**- Appendix G -**

**Nearshore Excerpts from the draft Chinook and Bull Trout Recovery Approach for the South Puget Sound Nearshore**

**General Restoration Approaches for Restoring Properly Functioning Nearshore Conditions**

<b>Stressor</b>	<b>Recommendations</b>
Shoreline Armoring	<ul style="list-style-type: none"> <li>▶ Removing armoring from public access sites – City, County and State Parks often contain waterfront recreation areas with unnecessary armoring. Removal of these structures and restoring native vegetation can account for actual restoration of processes because of their relatively large size and provide perfect example sites for education purposes.</li> <li>▶ Identify and remove bulkheads not needed for protecting structures</li> <li>▶ Avoid the necessity of shoreline armoring by requiring setbacks and buffers</li> <li>▶ When feasible use soft shore protection measures to protect shorelines - Much of the bulkheading that has occurred in South Puget Sound is unnecessary, and in many cases has actually increased shoreline erosion. When bulkeading is required, soft shore alternatives that mimic natural processes, using gravel, sand, logs and root masses, should be used.</li> </ul>
Overwater Structures	<ul style="list-style-type: none"> <li>▶ Institute a No Net Gain in armoring per drift cell – Local governments updating shoreline master programs and GMA critical areas ordinances can adopt a standard to protect existing shoreline function by placing moratoria on new armoring or collecting a resource impact fee for each armoring permit to help defray the cost of bulkhead removal and other nearshore restoration projects.</li> <li>▶ Formalize design criteria in Overwater Structures white paper – The Aquatic Habitat Guidelines Project developed a white paper with useful design criteria to prevent and minimize damage to nearshore environments. These criteria should be formally adopted in a public rule-making process for WDFW’s Hydraulic Project Approval permit program, Corps of Engineers’ Section 10 permits and other appropriate permits.</li> <li>▶ Design overwater structures to let light through, to allow survival of subtidal/ intertidal vegetation.</li> <li>▶ Remove old homes, floats, debris, old piling, anchors, and derelict vessels.</li> <li>▶ Minimize the number of docks by encouraging community facilities.</li> </ul>
Ramps	<ul style="list-style-type: none"> <li>▶ Minimize the number of ramps by encouraging community facilities.</li> <li>▶ Provide incentives to residential property owners to give up individual ramps and marine railways.</li> <li>▶ Identify and remove boat ramps that cloak sediment transport.</li> </ul>
Stormwater & Wastewater	<ul style="list-style-type: none"> <li>▶ Retrofit stormwater systems using Low Impact Development practices – Many urban areas could be retrofitted using LID principles to improve water retention, treatment and infiltration to the water table, especially as part of ongoing redevelopment projects.</li> <li>▶ Retrofit wastewater treatment plants for reclaimed water re-use – Wastewater that is currently being discharged into south Puget Sound can be treated to higher standards and used for irrigation, fire suppression and wildlife habitat enhancement similar to Yelm’s State of the Art system.</li> </ul>

Stressor	Recommendations
Stormwater & Wastewater (Continued)	<ul style="list-style-type: none"> <li>▶ Promote land use practices that prevent stormwater flows- Development reduces the natural storage and buffering capacity of watersheds, resulting in greater stormwater runoff and a range of negative impacts to aquatic habitats. Where feasible, stormwater runoff should be prevented by preserving native land cover and natural drainage systems (forests, soils, wetlands, shorelines, stream corridors) and limiting the area and connectivity of impervious surfaces.</li> <li>▶ Implement Comprehensive Stormwater Programs - Element SW 1.2 of the 2000 Puget Sound Water Quality Management Plan calls on all cities and counties to adopt comprehensive stormwater programs to manage stormwater runoff.</li> <li>▶ Include Nutrient Removal in On-Site Sewage System Design - Nutrient loadings to south Puget Sound are a significant water quality concern (see for example, WDOE 2002 at <a href="http://www.ecy.wa.gov/pubs/0203021.pdf">http://www.ecy.wa.gov/pubs/0203021.pdf</a>). Nutrient sources include discharges from sewage treatment systems. In the Puget Sound region, on-site sewage systems are designed to meet bacteria standards to protect public health, but do little to remove nutrients. Systems installed in shoreline and riparian areas of south Puget Sound should be designed to reduce nitrogen concentrations as well.</li> <li>▶ Improve Monitoring and Maintenance of On-Site Sewage Systems - In order for sewage systems to function effectively they must be properly sited, designed, installed, operated, monitored and maintained. Element OS-2 of the 2000 Puget Sound Water Quality Management Plan calls on local health jurisdictions to adopt programs that provide for regular monitoring/maintenance of on-site systems and follow-up action to ensure that malfunctioning and failing systems are repaired or replaced. The plan further calls on local health jurisdictions to identify areas of special concern and use risk-based approaches to provide enhanced oversight in marine shoreline areas and other sensitive environments.</li> <li>▶ Promote or Require Wastewater Reuse - Municipalities and other dischargers should explore opportunities to recycle and reuse treated wastewater to reduce nutrient loadings to marine waters and to supplement and replenish limited freshwater supplies.</li> <li>▶ Prohibit New Wastewater Discharges to Puget Sound - Water quality studies indicate that wastewater discharges are contributing to the eutrophication of marine waters in south Sound. Element P-2.1 of the 2000 Puget Sound Water Quality Management Plan calls on Ecology to pursue alternatives to marine wastewater discharges "whenever such alternatives are feasible, economically achievable and environmentally preferable. . . . Alternatives to be considered shall include, but not necessarily be limited to, the following: land application, reuse, additional treatment and the use of constructed wetlands."</li> <li>▶ Reduce Nutrient Loadings from Permitted Wastewater Facilities - State and federal law and the 2000 Puget Sound Water Quality Management Plan call on Ecology to set water quality and sediment standards, to implement anti-degradation requirements, to incorporate conditions from Total Maximum Daily Load studies, and to issue NPDES permits to meet and implement these requirements. Increased nitrogen loadings and related problems with dissolved oxygen have been identified in many areas of south Puget Sound.</li> </ul>

Stressor	Recommendations
Stormwater & Wastewater (Continued)	<ul style="list-style-type: none"> <li>▶ Systematically reduce human-caused nutrient sources. Ecology marine monitoring data and studies have found the South Sound waters are susceptible to low dissolved oxygen conditions that can be caused by increased nutrients. A focused effort, South Puget Sound wide is needed to prevent human-associated nutrients from entering the South Sound.</li> <li>▶ Implement a comprehensive street sweeping program to reduce the amount of pollution in water runoff - Roads, highways and bridges are sources of pollution such as sediment, heavy metals, oil, grease and debris. A significant amount of these pollutants are carried to Puget Sound by storm water when it rains. New technology in street sweeping equipment considerably reduces the amount of pollution found in runoff water</li> </ul>
Landfill below the HHWL	<ul style="list-style-type: none"> <li>▶ Prohibit any new fill for any use or structure</li> <li>▶ Remove fill and structures below the high high water line</li> </ul>
Riparian Loss	<ul style="list-style-type: none"> <li>▶ Require native plantings along shoreline as a permit condition – Most bulkheads, overwater structures and other appurtenances require a local building permit and several state or federal use permits. These permits should require the planting of native vegetation, even for renewal permits, so that a marine riparian area can eventually re-establish. There are a number of guidance materials available for maintaining views and access while retaining native vegetation along the shoreline.</li> <li>▶ Establish building setbacks that are protective of shoreline forests and other natural habitats, or allow the restoration of these habitats. Shoreline forests and other natural habitats provide important functions such as inputs of salmonid prey species and wood. Encroachment into these natural areas and forests leads to extensive physical/chemical, and habitat effects and impacts on salmonid populations.</li> <li>▶ Require riparian buffers along the nearshore as a permit condition - The importance of riparian buffers for salmon and trout in freshwater systems has long been recognized. Placing buffers along the marine nearshore would serve a similar purpose.</li> <li>▶ Increase public ownership along the shoreline to protect riparian habitat.</li> <li>▶ Designate shorelines as open space areas.</li> </ul>
Wetland & Estuarine Modification	<ul style="list-style-type: none"> <li>▶ Encourage dike and tide gate removal, and improve agricultural practices on marine and estuarine marshes. In the past, substantial loss of estuarine and tidally influenced wetlands was due to the diking and hydrologic isolation of the wetlands, primarily for agricultural purposes. Dike removal and restrictions on agricultural use of estuarine wetlands (fencing of cattle, etc.) would restore important estuarine functions. This can be accomplished through incentives and buy-back programs, some of which currently exist at the federal level, such as the Conservation Reserve Program and the Wetland Reserve Program through the Natural Resources Conservation Service. Similar state and local programs could also be created and targeted toward wetland/estuarine restoration.</li> </ul>

Stressor	Recommendations
Wetland & Estuarine Modification (Continued)	<ul style="list-style-type: none"> <li>▶ Increase funding for estuarine restoration and monitoring – Most funding sources for restoration are capped at \$5 million or less and require enormous resources on the part of local partnerships to find match. Restoring natural processes generally occurs at a larger geographic scale than structural restoration projects and may contain elements that are experimental until implemented and monitored. These funding sources also limit the amount of the grant that can be spent on monitoring and adaptive management, so little is known as to the success of these projects. Increasing state and federal appropriations for restoration at larger scales and actively investing in effectiveness monitoring would improve restoration effectiveness.</li> <li>▶ Remove shoreline armor and bulkheads around the mouths of tributaries.</li> <li>▶ Remove blockages to small tributaries, such as culverts, fill, and structures</li> </ul>
Input of Toxic Components	<ul style="list-style-type: none"> <li>▶ Public education re Best Management Practices (BMPs) for preventing entry of toxic contaminants into nearshore and marine waters. For many years the ocean and inland marine waters were generally considered safe from harm by human actions. This is no longer the case; South Puget Sound nearshore and marine waters now have extensive contamination that can cause a broad suite of negative effects to salmonid populations.</li> <li>▶ Ban the use of PBDEs - PBDEs (polybrominated diphenyl ethers) are persistent, bio-accumulating toxics used as flame-retardants in mattresses, carpets, etc. They have a structure similar to PCBs (polychlorinated biphenols), appear to behave similarly, and they are increasing in the environment in North America.</li> <li>▶ Clean up Puget Sound toxic sediments, including South and Central Puget Sound. The removal of sediments is preferable to capping.</li> <li>▶ Pesticides – Educate the public about the problems related to pesticide use and provide stream buffers to help filter water before it reaches streams.</li> <li>▶ Prevent oil spills through local and regional planning and implementation efforts.</li> </ul>
Predation	<ul style="list-style-type: none"> <li>▶ Reduce or eliminate man-made predator buffets.</li> </ul>
Boat Traffic	<ul style="list-style-type: none"> <li>▶ Restrict vessel speed and/or redirect vessel routes - Many inlets and passages in South Puget Sound offer narrow and shallow openings for marine traffic. The wake from passing boats and ships passing through these constrictions can cause shoreline erosion and damage to the near-shore marine environment. Much of this impact can be avoided by selectively controlling speeds and vessel routes located near sensitive areas.</li> <li>▶ Require specific anchoring practices and docking design.</li> </ul>
Invasive Species	<ul style="list-style-type: none"> <li>▶ Require that ballast water in commercial ships be exchanged or treated before release in South Puget Sound - Before a voyage commercial ships must take in water (ballast) for stability. Once a ship arrives at its destination port this water is released. A common method of non-native species introduction is by being carried in this ballast water. By requiring the dumping or treatment of ship ballast water exotic species would be prevented from introduction.</li> <li>▶ Remove from riparian areas invasive terrestrial non-native vegetation, such as scotch broom.</li> </ul>
Shellfish Aquaculture	<ul style="list-style-type: none"> <li>▶ Identify Shellfish Aquaculture Impacts and Improve Management Practices - The production and harvest of shellfish involves a variety of techniques that can negatively affect the nearshore environment. Practices should continue to be developed to avoid and mitigate potential negative impacts. One document that sets a solid framework for this work is the Pacific Coast Shellfish Growers Association’s Environmental Codes of Practice for the Pacific Coast Shellfish Industry, adopted in 2002 to minimize an array of impacts associated with the most common industry practices.</li> </ul>



## Assessment Overview of Nearshore

Landscape Region	Intact Areas	Stressors										
		Shoreline Armoring	Overwater Structures	Ramps	Stormwater/ Wastewater	Landfill Below HHWL	Riparian Loss	Wetland & Estuarine Mod.	Input of Toxic Components	Predation	Boat Traffic	Invasive Species
<b>Case Inlet</b>												
Eastern Power Line Crossing to Western Power Line Crossing	●				●	●						
Western Power Line Crossing to Fair Harbor	●	●					●	●				
Fair Harbor to Southern Tip of Stretch Island, inc. Reach Island		●	●		●		●					
<b>Eld Inlet</b>												
North side of unnamed Cove to north side of Youngs Cove	●	●			●		●	●				●
Youngs Cove to Flapjack Point		●			●		●	●				●
Flapjack Point to Frye Cove	●	●			●		●	●				●
Frye Cove to Sanderson Harbor	●	●			●		●	●				●
<b>Hammersley Inlet &amp; Oakland Bay</b>												
Hungerford Point to Libby Point	●						●					
Libby Point to Munson Point	●	●					●					
Munson Point to Bayshore	●				●			●				●
Bayshore to Eagle Point		●	●		●		●	●				
Eagle Point to Skookum Point	●	●					●	●				
Skookum Point to Arcadia	●	●			●							

Landscape Region	Intact Areas	Stressors											
		Shoreline Armoring	Overwater Structures	Ramps	Stormwater/ Wastewater	Landfill Below HHWL	Riparian Loss	Wetland & Estuarine Mod.	Input of Toxic Components	Predation	Boat Traffic	Invasive Species	Shellfish Aquaculture
<b>Hartstene Island Group</b>													
Devils Head to North Entrance of Taylor Bay	●	●											
North Entrance of Taylor Bay to North Entrance of Whiteman Cove		●						●					
North Entrance of Whiteman Cove to Herron, Including Herron Island	●	●						●					
Herron to North Spit of Dutcher Cove	●	●					●						
Stretch Island Bridge to Walkers Landing	●	●				●	●						
Walkers Landing to Hungerford Point	●	●				●	●						
Steamboat Island to Hunter Point		●					●						
Hunter Point to Sanderson Harbor		●		●			●	●					●
Dofflemyer Point to East Entrance of Little Fishtrap	●	●	●				●						
East Entrance of Little Fishtrap to Henderson Inlet	●	●											
Johnson Point to Baird Cove		●	●		●		●						
Baird Cove to Mill Bight	●	●	●		●		●						
Mill Bight to Dog Fish Bight		●					●						
Dog Fish Bight to Sandy Point		●				●		●					
Sandy Point to Butterball Cove	●	●			●			●					
Butterball Cove to DeWolf Bight	●	●											
DeWolf Bight to Hogum Bay	●	●						●					
Hogum Bay to Mc Neill Island Group (122 degrees 45') (Meridian Road)	●	●											●

Landscape Region	Intact Areas	Stressors											
		Shoreline Armoring	Overwater Structures	Ramps	Stormwater/ Wastewater	Landfill Below HHWL	Riparian Loss	Wetland & Estuarine Mod.	Input of Toxic Components	Predation	Boat Traffic	Invasive Species	Shellfish Aquaculture
Hartstene Island- Dougall Point to Fudge Point, Including McMicken Island	●	●					●						
Hartstene Island- McMicken Island to Brisco Point	●	●					●						
Hartstene Island - Brisco Point to Salmon Point		●					●	●					●
Hartstene Island- Salmon Point to Northwest Point of Hartstene Island	●	●					●						●
Northwest Point of Hartstene Island to Dougall Point	●	●					●						
Squaxin and Hope Islands	●		●										
<b>Totten and Skookum Inlet</b>													
Arcadia to Windy Point		●					●						●
Windy Point to Barron Point (mouth of Skookum Inlet)	●						●						●
Little Skookum Inlet	●							●					●
Wildcat Harbor to Hurley Cove		●					●						●
Hurley Cove to County Line	●												●
County Line to West Side of Burns Cove	●							●					●
West Side of Burns Cove to Hudson Cove		●					●						●
Hudson Cove to East Entrance of Gallagher Cove		●					●						●
East Entrance of Gallagher Cove to Steamboat Island		●					●						●

## - Appendix H -

### Bibliography

---

- Allyn Salmon Enhancement Group. 2002. Sherwood Creek Habitat Study 2002. Unpublished work.
- Anchor Environmental. 2002. Oakland Bay and Hammersley Inlet Nearshore Habitat Assessment. Prepared for Squaxin Island Tribe and Taylor United Shellfish Company. 1411 4th Avenue, Suite 1210. Seattle, WA 98101.
- Anon. 1921. Annual Report of the State Fish Commissioner of Washington 1911-1912.
- Anon. *Nanophyetus salmincola*.  
<http://cvm.msu.edu/courses/mic569/docs/parasite/n/salmincola.htm>. Viewed 7-19-2002.
- Baranski, Chuck. 2002. District Fish Biologist Washington Department of Fish and Wildlife. Personal communication.
- Barber, M., R. Whitney, and T. Burns. 1997. Inventory of Fish Passage Barriers at WDFW Fish Hatcheries. Washington Department of Fish and Wildlife. Lands and Restoration Services Program. Salmonid Screening, Habitat Enhancement and Restoration (SSHEAR) Division.
- Benda, L. E., D. J. Miller, T. Dunne, G. H. Reeves, and J. K. Agee. 2001. Dynamic landscape systems. Pages 261-288 *in* River Ecology and Management, Lessons from the Pacific Coastal Ecoregion. *Edited by* Naiman, R. J. and R. E. Bilby. Springer-Verlag New York, Inc. 175 Fifth Avenue, New York, NY 10010.
- Bielefeld, R. J. and J. D. Wilson. 1994. Squaxin Island Tribal Center Casino and Sports Center Hydrogeology. Harza Northwest, Inc. Seattle, WA.
- Bilby, R. E. and P. A. Bisson. 2001. Function and distribution of large woody debris. Pages 324-346 *in* River Ecology and Management, Lessons from the Pacific Coastal Ecoregion. *Edited by* Naiman, R. J. and R. E. Bilby. Springer-Verlag New York, Inc. 175 Fifth Avenue, New York, NY 10010.
- Bisson, P. A. and R. E. Bilby. 2001. Organic matter and trophic dynamics. Pages 373-398 *in* River Ecology and Management, Lessons from the Pacific Coastal Ecoregion. *Edited by* Naiman, R. J. and R. E. Bilby. Springer-Verlag New York, Inc. 175 Fifth Avenue, New York, NY 10010.
- Bjornn, T. C. and R. E. Reiser. 1991. Habitat requirements of salmonids in streams. Pages 83-138 *in* Influences of Forest and Rangeland Management on Salmonid Fishes and

Their Habitats. *Edited by* Meehan, W. R. American Fisheries Society. Bethesda, Maryland, USA.

Blakley, A., B. Leland, and J. Ames. 2000. 2000 Washington State Salmonid Stock Inventory Coastal Cutthroat Trout. Washington Department of Fish and Wildlife.

Booth, D. E. 1991. Estimating prelogging old-growth in the Pacific Northwest. *Journal of Forestry*. 89, No. 10: Pages 25-29.

Bretz, J. H. 1910. Glacial lakes of Puget Sound region. *Journal of Geology*. **18, No. 5**: Pages 448-458.

Brown and Caldwell. 1990. Oakland Bay Watershed Management Plan. Brown and Caldwell Consultants.

Burns, Tom. 2002. Fish Biologist Washington Department of Fish and Wildlife. Personal communication.

Carlson, A. 1991. Characterization of Riparian Management Zones and Upland Management Areas With Respect to Wildlife Habitat. Timber/Fish/Wildlife Report Number T/F/W-WLI-91-001. Washington Department of Natural Resources. Olympia, WA.

Cowardin, L. M., V. Carter, F. C. Golet, and E. T. LaRoe. 1979. Classification of Wetlands and Deepwater Habitats of the United States. Office of Biological Services. Fish and Wildlife Service. U.S. Department of the Interior. U.S. Government Printing Office. Washington D.C.

Deegan, H. 1960. History of Mason County Washington. Mason County Historical Society. Belfair, Washington.

Fish and Wildlife Service, U. S. 1995. Introduction to fish health management. USFWS. Onalaska, WI.

Flores, H., D. Schuett-Hames, and F. Wilshusen. 1991. Monitoring of the Skookum/Totten and Eld Inlet Watersheds by the Squaxin Island Tribe 1990-1991. Washington State Department of Ecology.

Franklin, J. F. and T. A. Spies. 1984. Characteristics of old-growth douglas-fir forests. Pages 328-334 *in* New Forests for a Changing World. Society of American Foresters. Bethesda, Maryland, USA.

Fraser, Jim. 2002. Habitat Biologist Washington Department of Fish and Wildlife. Personal communication.

Golder Associates. 2002. Kennedy-Goldsborough Watershed (WRIA 14) Phase II-Level 1 Assessment.

- Groot, C. and L. Margolis (*editors*). 1998. Pacific Salmon Life Histories. UBC Press. Vancouver, BC.
- Hall, J. D., P. A. Bisson, and R. E. Gresswell (*editors*). 1997. Sea-run Cutthroat Trout: Biology, Management, and Future Conservation. Oregon Chapter, American Fisheries Society. Corvallis.
- Hawkins, D. 1997. The effects of interspecific interactions and hybridization on coastal cutthroat trout. Pages 18-19 *in* Sea-Run Cutthroat Trout: Biology, Management, and Future Conservation. *Edited by* Hall, J. D., P. A. Bisson, and R. E. Gresswell. Oregon Chapter of the American Fisheries Society. Corvallis, OR.
- Healey, M. C. 1998. Life history of chinook salmon (*Oncorhynchus tshawytscha*). Pages 311-393 *in* Pacific Salmon Life Histories. *Edited by* Groot, C. and L. Margolis. UBC Press. Vancouver, BC.
- Hicks, B. J., J. D. Hall, P. A. Bisson, and J. R. Sedell. 1991. Responses of salmonids to habitat changes. Pages 483-518 *in* Influences of Forest and Rangeland Management on Salmonid Fishes and Their Habitats. *Edited by* Meehan, W. R. American Fisheries Society. Bethesda, Maryland, USA.
- Hunter, J. W. 1980. Region six sea-run cutthroat. Pages 170-177 *in* Sea-run Cutthroat Status Report. *Edited by* DeShazo, J. Washington Department of Game. Olympia, WA.
- Hunter, Jay. 2002. Fish Biologist Washington Department of Fish and Wildlife. Personal communication.
- Johnson, O. W., M. H. Ruckelshaus, W. S. Grant, F. W. Waknitz, A. M. Garrett, G. J. Bryant, K. Neely, and J. J. Hard. 1999. Status Review of Coastal Cutthroat Trout from Washington, Oregon, and California. NOAA Technical Memorandum NMFS-NWFSC-37. National Marine Fisheries Service. Northwest Fisheries Science Center. Conservation Biology Division. 2725 Montlake Blvd. E. Seattle, WA 98112-2097.
- Johnston, J. M. 1982. Life history of anadromous cutthroat with emphasis on migratory behavior. Pages 123-127 *in* Proceedings of the Salmon and Trout Migratory Behavior Symposium. *Edited by* Brannon, E. L. and E. O. Salo. University of Washington, School of Fisheries. Seattle.
- Knutson, K. L. and V. L. Naef. 1997. Management Recommendations for Washington's Priority Habitats: Riparian. Washington Department of Fish and Wildlife, Olympia, WA.
- Konovsky, John. 2002. Water Quality Specialist, Squaxin Island Tribe. Personal communication.
- Kramer, R. 1955. Completion Report by Stream Clearance Unit on Mill Creek. Washington Department of Fisheries. Stream Improvement Division.

- Kruckeberg, A. R. 1998. *The Natural History of Puget Sound Country*. Edited by William Cronon. University of Washington Press. Seattle and London.
- Kuttel, Jr. M. 2002. Regional Technical Coordinator Washington State Conservation Commission. Personal Observations.
- Leopold, L. B. 1994. *A View of the River*. Harvard University Press. Cambridge, Massachusetts.
- Lichatowich, J. 1999. *Salmon Without Rivers, A History of the Pacific Salmon Crisis*. Island Press. Washington, D.C., Covelo, CA.
- McClain, M. E., R. E. Bilby, and F. J. Triska. 2001. Nutrient cycles and responses to disturbance. Pages 347-372 *in* *River Ecology and Management, Lessons from the Pacific Coastal Ecoregion*. Edited by Naiman, R. J. and R. E. Bilby. Springer-Verlag New York, Inc. 175 Fifth Avenue, New York, NY 10010.
- McMillan, B. 2001. Males as Vectors to Hatchery/Wild Spawning Interactions and the Reshaping of Wild Steelhead/Rainbow Populations Through Fishery Management. Washington Trout. P.O. Box 402. Duvall, WA 98019.
- Michael, Jr. J. H. 2002. Protocols and Guidelines for Distributing Salmonid Carcasses, Salmon Carcass Analogs, and Delayed Release Fertilizers to Enhance Stream Productivity in Washington State. Washington Department of Fish and Wildlife. 600 Capitol Way N. Olympia, WA 98501-1091.
- Michaud, J. P. 1991. *A Citizens' Guide to Understanding and Monitoring Lakes and Streams*. Washington Department of Ecology.
- Molenaar, D. and J. Noble. 1970. Geology and Related Ground-Water Occurrence, Southeastern Mason County, Washington. Water-Supply Bulletin No. 29. State of Washington Department of Water Resources in cooperation with United States Geological Survey Water Resources Division.
- Montgomery, D. R. and J. M. Buffington. 2001. Channel processes, classification, and response. Pages 13-42 *in* *River Ecology and Management, Lessons from the Pacific Coastal Ecoregion*. Edited by Naiman, R. J. and R. E. Bilby. Springer-Verlag New York, Inc. 175 Fifth Avenue, New York, NY 10010.
- Morrison, S. W., J. Keltman, and D. Haug. 1993. Inventory and Characterization of Shoreline Armoring, Thurston County, Washington 1977-1993. Prepared by Thurston Regional Planning Council for Washington Department of Ecology. Olympia, WA.
- Murphy, M. L. 2001. Primary production. Pages 144-168 *in* *River Ecology and Management, Lessons from the Pacific Coastal Ecoregion*. Edited by Naiman, R. J. and R. E. Bilby. Springer-Verlag New York Inc. 175 Fifth Avenue, New York, NY 10010.

- Murphy, M. L. and K. V. Koski. 1989. Input and depletion of woody debris in Alaska streams and implications for streamside management. *North American Journal of Fisheries Management*. **9, No. 4**: Pages 427-436.
- Naiman, R. J., K. L. Fetherston, S. J. McKay, and J. Chen. 2001. Riparian forests. Pages 289-323 *in* *River Ecology and Management, Lessons from the Pacific Coastal Ecoregion*. Edited by Naiman, R. J. and R. E. Bilby. Springer-Verlag New York Inc. 175 Fifth Avenue, New York, NY 10010.
- Northwest Indian Fisheries Commission. 2002. SSHIAP, Salmon and Steelhead Habitat Inventory and Assessment Program.
- Penttila, D. E. 2001. Effects of Shading Upland Vegetation on Egg Survival for Summer-spawning Surf Smelt on Upper Intertidal Beaches in Puget Sound. *In* *Proceedings of Puget Sound Research, 2001 Conference*. Puget Sound Water Quality Action Team.
- Peoples, M., M. Cenci, and J. Hunter. 1988. Sea-run Cutthroat Studies in South Puget Sound Tributaries July 1986 to June 1987. FM 88-12. Washington Department of Wildlife. Olympia, WA.
- Phillips, R. C. 1972. Ecological life history of *Zostera marina* L. (eelgrass) in Puget Sound. Ph.D. Dissertation. University of Washington.
- Platts, W. S. 1991. Livestock grazing. Pages 389-423 *in* *Influences of Forest and Rangeland Management on Salmonid Fishes and Their Habitats*. Edited by Meehan, W. R. American Fisheries Society. Bethesda, Maryland, USA.
- Reeves, G. H., P. A. Bisson, and J. M. Dambacher. 2001. Fish communities. Pages 200-234 *in* *River Ecology and Management, Lessons from the Pacific Coastal Ecoregion*. Edited by Naiman, R. J. and R. E. Bilby. Springer-Verlag New York Inc. 175 Fifth Avenue, New York, NY 10010.
- Rosgen, D. 1996. *Applied River Morphology*. Wildland Hydrology. Pagosa Springs, CO.
- Salo and Baliff. 1958. Artificial and Natural Production of Silver Salmon, *Oncorhynchus kisutch*, at Minter Creek, Washington.
- Salo, E. 1998. Life history of chum salmon (*Oncorhynchus keta*). Pages 231-309 *in* *Pacific Salmon Life Histories*. Edited by Groot, C. and L. Margolis. UBC Press. Vancouver, BC.
- Sandercock, F. K. 1998. Life history of coho salmon (*Oncorhynchus kisutch*). Pages 397-445 *in* *Pacific Salmon Life Histories*. Edited by Groot, C. and L. Margolis. UBC Press. Vancouver, BC.
- Schuett-Hames, D., H. Flores, and I. Child. 1996. An Assessment of Salmonid Habitat and Water Quality for Streams in the Eld, Totten-Little Skookum and Hammersley Inlet-Oakland Bay Watersheds in Southern Puget Sound, Washington 1993-1994. Squaxin Island Tribe.



- Sedell, J. R., P. A. Bisson, F. J. Swanson, and S. V. Gregory. 2000. What We Know About Large Trees That Fall Into Streams and Rivers. Interior Columbia Basin Ecosystem Management Project.
- Sedell, J. R. and K. J. Luchessa. 1982. Using the historical record as an aid to salmonid habitat enhancement. Pages 210-223 *in* Acquisition and Utilization of Aquatic Habitat Inventory Information. *Edited by* Armantrout, N. B. Western Division, American Fisheries Society. Bethesda, Maryland, USA.
- Shapovalov, L. and A. C. Taft. 1954. Life Histories of the Steelhead Rainbow Trout (*Salmo gairdneri gairdneri*) and Silver Salmon (*Oncorhynchus kisutch*) With Special Reference to Waddell Creek, California, and Recommendations Regarding Their Management. Fish Bulletin No. 98. State of California Department of Fish and Game.
- Shreffler, D. K., R. M. Thom, and K. B. Macdonald. 1995. Shoreline armoring effects on biological resources and coastal ecology in Puget Sound. Puget Sound Research. Pages 121-131.
- Simpson Timber Company. 2000. Habitat Conservation Plan, Shelton, Washington Timberlands. Simpson Timber Company. Shelton, WA.
- Simpson Timber Company. Simpson, Forest Service Terminate Agreement. <http://www.simpson.com/info.cfm?act=display&article=92>. Viewed 6-20-2002.
- Soil Conservation Service, U. S., U. S. Forest Service, and Washington State Department of Fisheries. 1988. The Watersheds of Totten/Little Skookum Inlets. Mason County, Thurston County.
- Squaxin Island Tribe. 2002. Miscellaneous water quality and flow data 1995 to 2002. Unpublished work.
- Squaxin Island Tribe. Squaxin Island Tribe, People of the Water. <http://www.squaxinland.org/>. Viewed 10-22-2002.
- State of Washington. 1988. Instream Resources Protection Program - Kennedy-Goldsborough Water Resource Inventory Area (WRIA) 14. WAC 173-514.
- State of Washington. 1992. Water Quality Standards for Surface Waters of the State of Washington. WAC 173-201A.
- Stevie, Michelle. 2002. Habitat Biologist, Squaxin Island Tribe. Personal communication.
- Swanson, F. J. and G. W. Lienkaemper. 1978. Physical Consequences of Large Organic Debris in Pacific Northwest Streams. General Technical Report PNW-69. USDA Forest Service Pacific Northwest Forest and Range Experiment Station. Portland, Oregon, USA.
- TAG. 2002. WRIA 14 Technical Advisory Group Personal Communications.

- Taylor, K., T. Moreland, and M. Stevie. 1999. Little Skookum Inlet Watershed Assessment. Squaxin Island Tribe. Natural Resources Department. Shelton, WA.
- Taylor, K., T. Moreland, and M. Stevie. 2000. Oakland Bay/Hammersley Inlet Watershed Assessment. Squaxin Island Tribe. Natural Resources Department. Shelton, WA.
- Thomas, B. 1985. Shelton Washington the First Century 1885-1985. Mason County Historical Society. Belfair, WA.
- Thurston County Planning Department. 1989. Eld Inlet Watershed Action Plan. Thurston County Planning Department.
- Trotter, P. C. 1997. Sea-run cutthroat trout: life history profile. Pages 7-15 *in* Sea-run Cutthroat Trout: Biology, Management, and Future Conservation. *Edited by* Hall, J. D., P. A. Bisson, and R. E. Gresswell. Oregon Chapter, American Fisheries Society. Corvallis.
- Wallace, D. 2002. Mason County Profile. Washington State Employment Security. Labor Market and Economic Analysis Branch. P.O. Box 9046 Olympia, WA 98507.
- Washington Department of Ecology. 1980. Coastal Zone Atlas of Washington Volume 9: Mason County. Publication No. 77-21-9. Washington Department of Ecology. Olympia, WA.
- Washington Department of Ecology. 1996. 303(d) Listed Waterbodies in Washington State, Based on the 1996 303(d) List. Washington Department of Ecology. Olympia, WA.
- Washington Department of Ecology. 2000. Final 1998 Section 303(d) List. Washington Department of Ecology. Olympia, WA.
- Washington Department of Fish and Wildlife. 1996. Washington GAP Analysis Project GIS data.
- Washington Department of Fish and Wildlife. 1998. Spawner Survey Database.
- Washington Department of Fish and Wildlife. 1999. Skookum Creek Natural Chinook Production. Unpublished work.
- Washington Department of Fish and Wildlife. 2002. Fishing in Washington Sport Fishing Rules 2002/2003 pamphlet edition.
- Washington Department of Fish and Wildlife and Western Washington Treaty Tribes. 1994. 1992 Washington State Salmon and Steelhead Stock Inventory, Appendix One Puget Sound Stocks, South Puget Sound Volume. Washington Department of Fish and Wildlife. Olympia, WA.
- Washington Department of Fisheries. 1975. A Catalog of Washington Streams and Salmon Utilization, Volume 1, Puget Sound. Washington Department of Fisheries. Olympia, WA.

- Washington Forest Practices Board. 2000. Method for Determination of Adequate Shade Requirements on Streams. *in* Washington Forest Practices Board Manual. Washington Department of Natural Resources. Olympia, WA.
- Washington State Conservation Commission and Northwest Indian Fisheries Commission. 2002. WRIA 14 GIS Data.
- Washington State Department of Natural Resources and Simpson Timber Company. 1995. Kennedy Creek Watershed Analysis. Washington State Department of Natural Resources.
- Water Facts Group. 1997. Hydraulic Continuity and Water Management A White Paper Understanding the Connection Between Surface and Ground Water and Its Impact on Water Resource Management in Washington State.
- Welch, E. B., J. M. Jacoby, and C. W. May. 2001. Stream quality. Pages 69-96 *in* River Ecology and Management, Lessons from the Pacific Coastal Ecoregion. *Edited by* Naiman, R. J. and R. E. Bilby. Springer-Verlag New York, Inc. 175 Fifth Avenue, New York, NY 10010.
- Williams, J. R. and S. A. Riis. 1989. Miscellaneous Streamflow Measurements in the State of Washington, January 1961-September 1985. Open-File Report 89-380. U.S. Geological Survey. Washington D.C.
- Winecka, Lance. 2002. Fish Biologist South Puget Sound Salmon Enhancement Group. Personal communication.
- Ziemer, R. R. and T. E. Lisle. 2001. Hydrology. Pages 43-68 *in* River Ecology and Management, Lessons from the Pacific Coastal Ecoregion. *Edited by* Naiman, R. J. and R. E. Bilby. Springer-Verlag New York, Inc. 175 Fifth Avenue, New York, NY 10010.